

+NOTICE!!

These documents have been scanned!

Do not place un-scanned documents beneath this notice!

Do not remove this notice from this file!

GPO Jacket No. 560-102
Print Order 61540
Rise Business Services, LLC
Job=AZ15 7/29/2019



Box Number= AZ15185



Claim Begin-End: AMC326721-AMC326743

1 Initial Receipt



AZ15185-3

AMC326452-AMC326786

THIS FOLDER CONTAINS
LOCATION NOTICES SERIALIZED

A MC 326721 THROUGH

A MC 326743
LEAD NO. (IF DIFFERENT) 8

UNITED STATES
DEPARTMENT OF THE INTERIOR
BUREAU OF LAND MANAGEMENT

RECEIPT AND ACCOUNTING ADVICE

NO. 1901216 04
06/16/93

Subject: LOCATION NOTICE (23)
CLAIM RENTAL FEE 1993

Applicant: M. WILLIAM TILDEN, ESQ.
600 NORTH ARROWHEAD AVE.
THIRD FLOOR
SAN BERNARDINO CALIF. 92401

2 3 12 230.00
2 3 13 2,300.00

6/16/93 TD (TR)

REMITTER: CHEMSTAR LIME
2800 N. 44TH ST.
PHOENIX AZ 85008
714-884-2171 CK # 96012

Assignor:

LEASE MANAGEMENT DATA												<input type="checkbox"/> NEW	<input type="checkbox"/> UPDATE	<input type="checkbox"/> PAYMENT	
ORIGINAL SERIAL NO.		ASG.	TYPE	ST.	CTY.	FUND SYMBOL				ACRES/UNITS	RATE				
AMC 326721-326743															
AMOUNT	ANV. DATE	EXP. DATE	BILL CYC.	S/C	DISTRICT	NEXT BILL	MISC. DATA	U of M	ACTUAL UNITS						
ASSIGNMENT SERIAL NO.		ASG.	TYPE	ST.	CTY.	FUND SYMBOL				ACRES/UNITS	RATE				
AMOUNT	ANV. DATE	EXP. DATE	BILL CYC.	S/C	DISTRICT	NEXT BILL	MISC. DATA	U of M	ACTUAL UNITS						
									30						
APPLY REMITTANCE												Remarks: 360732-743			
ACTION	FUND SYMBOL				CTY.	AMOUNT									
FILING FEE															
RENTAL															
UNEARNED															
REFUND															
TOTAL															
AMOUNT DUE															
<input type="checkbox"/> Lease in Escrow? <input type="checkbox"/> KGS? <input type="checkbox"/> Auto Escalates? <input type="checkbox"/> Auto Renew?												FOR MMS USE ONLY			
Of Interest? Operating Rights? Operator Bond Filed?												BILLEE NUMBER OCS SECTION CODE		FOREST REFUGE	

MINING CLAIMS MILL OR TUNNEL SITES STATUS REPORT

**Lead Serial No. A MC 326721 **Township(s) 24S 24S
 **Lode Claims 15 **Range(s) 25E 26E
 **Placer Claims _____ **Section(s) 1,12, ?
 **Association Placer _____
 Not Enough Locators
 (Send Form Letter) _____
 **Mill Sites 8
 **Tunnel Sites _____
 **Relocations _____
 **Timely Filed (YES) NO
 **Service Charge
 and Rental Fee Correct (YES) NO
 **Amount of Rental Paid \$ 2300⁰⁰
 Shortage \$ _____ Overage \$ _____
 **Over-the-Counter _____ Mail ✓
 **GENERAL JURISDICTION OF:
 BLM ✓
 National Forest _____
 Other _____
 **STATUS CHECKED (Enter Code 669)
 MTP ✓ ORCA ✓ BY (TR)
 **PRIVATE, STATE, OTHER SURFACE
 **Enter Code 880 ✓
#1+2 = SX + SRHE
#3th 7 and #9 = SRHE
 **Wilderness Area _____

STATUS

**CLAIMS PARTIALLY VOID: Fee ✓ Withdrawn _____ Other _____
Douglas 9 & 10-15

**CLAIMS VOID: Fee _____ Withdrawn _____ Other _____

**SPECIAL INSTRUCTIONS: _____

** [✓] ADD: DATE 6-16-93, ACTION CODE 482, 1993; RECEIPT 1901216

** [] ADD: DATE _____, ACTION CODE 482, 1994; RECEIPT _____

**COMMENTS _____

1+2 SX +SRNE
3,4,5 SRNE
6,7,9

NOTICE!!

These documents have been scanned!

Do not place un-scanned documents beneath this notice!

Do not remove this notice from this file!

GPO Jacket No. 560-102
Print Order 61540
Rise Business Services, LLC
Job=AZ15 7/29/2019



Box Number= AZ15185



Claim Begin-End: AMC326721-AMC326743

2 Correspondence



AZ15185-3

AMC326452-AMC326786

3800 (933) MH
A MC 326721
A MC 329405

JUL 21 1995

DECISION

Chemstar Lime Company	:	Douglas Lode 11
3724 Hulen Street	:	Lode Mining Claim
Fort Worth, Texas	:	A MC 329405

Decision Vacated

On April 18, 1995, the Chief, Lands and Minerals Operations, issued a Decision declaring the above-named mining claim abandoned.

Upon further examination, it was discovered that the maintenance fee had been paid, but was applied to A MC 326731. Because the maintenance fee had been received timely, A MC 329405 is hereby reinstated and the Decision of April 18, 1995, vacated.

Enclosed is a Decision declaring A MC 326731 abandoned.

If additional information is necessary, please contact Mary Hyde at (602) 650-0518.

/s/ Thomas E. Reitmeyer

for Mary Jo Yoas
Chief, Lands and Minerals
Operations Section

Enclosure

cc: M. William Tilden
Gresham, Varner, Savage, Nolan
and Tilden, Law Offices

MHYDE>CR>7-20-95>329405.vac

MHyde
7/20/95
7-21-95
EP



United States Department of the Interior

BUREAU OF LAND MANAGEMENT

Arizona State Office
3707 N. 7th Street
P.O. Box 16563
Phoenix, Arizona 85011

TAKE
PRIDE IN
AMERICA

IN REPLY REFER TO:

3800 (933) MH
A MC 326721

CERTIFIED MAIL - RETURN RECEIPT REQUESTED

June 2, 1995

DECISION

Mining Claimant(s) : Mining Claim(s), Mill Site(s), and
as Shown on the : Tunnel Site(s) as Shown on the
Enclosed Sheet(s) : Enclosed Sheet(s) 1

MINING CLAIMS, MILL SITES, AND TUNNEL SITES DECLARED ABANDONED

Public Laws 102-381, 106 Stat. 1374, dated October 5, 1992, and 103-66, 107 Stat. 405, dated August 10, 1993, and the regulations implemented August 30, 1994, at 43 CFR §3833.1-5, "Maintenance fees" prescribe, unless otherwise exempted, that a \$100 maintenance fee for assessment year 1994-1995, must be paid to the Bureau of Land Management (BLM) for each mining claim, mill site, and tunnel site on or before August 31, 1994. If a qualifying Certification of Exemption From Payment of Rental Fee Waiver Certification Form had been timely filed by August 31, 1993 for 1994, or a Maintenance Fee Payment Form by August 31, 1994 for 1995, an affidavit of assessment work performed covering the mining claims and a notice of intention to hold for any mill or tunnel site (annual filing) was required to be filed, accompanied by \$5 for each claim or site on or before December 30, 1994. Failure to pay the maintenance fee by August 31, 1994, or if qualified, to file the annual filing by December 30, 1994, shall conclusively constitute an abandonment of the mining claim, mill site, or tunnel site, which shall be void.

The BLM records do not show receipt of the maintenance fee payment for the mining claim(s), mill site(s), and tunnel site(s) listed on the enclosed sheet(s) on or before August 31, 1994, or if qualified, an annual filing on or before December 30, 1994. If the maintenance fee was timely paid to the BLM, Arizona State Office for 1995, by August 31, 1994, or if qualified, an affidavit of assessment work performed for mining claims or a notice of intention to hold for mill or tunnel sites for 1994, was filed by December 30, 1994, please furnish a copy of the BLM receipt for payment and the BLM timely stamped document listing the mining claims or sites and the BLM serial numbers. The evidence must be received in this office no later than 30 days from receipt of this Decision. If the proof is not furnished during the 30-day period, the mining claim(s), mill site(s), and tunnel site(s) will be removed from the BLM records as abandoned and void.

If additional information is required, please call (602) 650-0518.

Mary Jo Yoas
for Mary Jo Yoas
Chief, Lands and Minerals Operations

Enclosure(s)

SENDER:

- Complete items 1 and/or 2 for additional services.
- Complete items 3, and 4a & b.
- Print your name and address on the reverse of this form so that we can return this card to you.
- Attach this form to the front of the mailpiece, or on the back if space does not permit.
- Write "Return Receipt Requested" on the mailpiece below the article number.
- The Return Receipt will show to whom the article was delivered and the date delivered.

I also wish to receive the following services (for an extra fee):

1. ☐ Addressee's Address

2. ☐ Restricted Delivery

Consult postmaster for fee.

3. Article Addressed to:

Chemstar Lime Company
3724 Hulen Street
Fort Worth, TX 76107

4a. Article Number

764324

4b. Service Type

☐ Registered

☐ Insured

☒ Certified

☐ COD

☐ Express Mail

☒ Return Receipt for Merchandise

7. Date of Delivery

7/24

5. Signature (Addressee)

8. Addressee's Address (Only if requested and fee is paid)

6. Signature (Agent)

Luzie Kulpatrick

UNITED STATES POSTAL SERVICE




Official Business

PENALTY FOR PRIVATE
USE TO AVOID PAYMENT
OF POSTAGE, \$300



Print your name, address and ZIP Code here

Bureau of Land Management
Arizona State Office (933A)
P.O.Box 16563
Phoenix AZ 85011-6563



1995

MISSING ASSESSMENT LIST BY SERIAL NUMBER

PAGE 001

LEAD OWNER

CHEMSTAR LIME CO
3724 HULEN ST
FORT WORTH TX 76107

CO-OWNERS
NONE

ARIZONA LEAD FILE NUMBER - 326721

CASE TYPE	SERIAL NUMBER	CLAIM NAME	LAST ASSMT.
LD	326731	DOUGLAS LODGE 11	1994

1995

MISSING ASSESSMENT LIST BY SERIAL NUMBER

PAGE 001

LEAD OWNER

CHEMSTAR LIME CO
3724 HULEN ST
FORT WORTH TX 76107

CO-OWNERS
NONE

ARIZONA LEAD FILE NUMBER - 326721

CASE TYPE	SERIAL NUMBER	CLAIM NAME	LAST ASSMT.
LD	326731	DOUGLAS LCDE 11	1994

Closed
326731 *(P)*
8/31/94 mth

ENTERED IN COMPUTER
6/2/95 mth



United States Department of the Interior

BUREAU OF LAND MANAGEMENT

Arizona State Office
3707 N. 7th Street
P.O. Box 16563
Phoenix, Arizona 85011

TAKE
PRIDE IN
AMERICA

IN REPLY REFER TO:

3800 (933) MH
A MC 326721

CERTIFIED MAIL - RETURN RECEIPT REQUESTED

June 2, 1995

DECISION

Mining Claimant(s) : Mining Claim(s), Mill Site(s), and
as Shown on the : Tunnel Site(s) as Shown on the
Enclosed Sheet(s) : Enclosed Sheet(s) 1

MINING CLAIMS, MILL SITES, AND TUNNEL SITES DECLARED ABANDONED

Public Laws 102-381, 106 Stat. 1374, dated October 5, 1992, and 103-66, 107 Stat. 405, dated August 10, 1993, and the regulations implemented August 30, 1994, at 43 CFR §3833.1-5, "Maintenance fees" prescribe, unless otherwise exempted, that a \$100 maintenance fee for assessment year 1994-1995, must be paid to the Bureau of Land Management (BLM) for each mining claim, mill site, and tunnel site on or before August 31, 1994. If a qualifying Certification of Exemption From Payment of Rental Fee Form had been timely filed by August 31, 1993 for 1994, or a Maintenance Fee Payment Waiver Certification Form by August 31, 1994 for 1995, an affidavit of assessment work performed covering the mining claims and a notice of intention to hold for any mill or tunnel site (annual filing) was required to be filed, accompanied by \$5 for each claim or site on or before December 30, 1994. Failure to pay the maintenance fee by August 31, 1994, or if qualified, to file the annual filing by December 30, 1994, shall conclusively constitute an abandonment of the mining claim, mill site, or tunnel site, which shall be void.

The BLM records do not show receipt of the maintenance fee payment for the mining claim(s), mill site(s), and tunnel site(s) listed on the enclosed sheet(s) on or before August 31, 1994, or if qualified, an annual filing on or before December 30, 1994. If the maintenance fee was timely paid to the BLM, Arizona State Office for 1995, by August 31, 1994, or if qualified, an affidavit of assessment work performed for mining claims or a notice of intention to hold for mill or tunnel sites for 1994, was filed by December 30, 1994, please furnish a copy of the BLM receipt for payment and the BLM timely stamped document listing the mining claims or sites and the BLM serial numbers. The evidence must be received in this office no later than 30 days from receipt of this Decision. If the proof is not furnished during the 30-day period, the mining claim(s), mill site(s), and tunnel site(s) will be removed from the BLM records as abandoned and void.

If additional information is required, please call (602) 650-0518.

Mary Jo Yoas
for Mary Jo Yoas
Chief, Lands and Minerals Operations

Enclosure(s)

NOTICE!!

These documents have been scanned!

Do not place un-scanned documents beneath this notice!

Do not remove this notice from this file!

GPO Jacket No. 560-102
Print Order 61540
Rise Business Services, LLC
Job=AZ15 7/29/2019



Box Number= AZ15185



Claim Begin-End: AMC326721-AMC326743

3 Transfers



AZ15185-3

AMC326452-AMC326786

**NO
DOCUMENTS
FOUND**

NO DOCUMENTS FOUND
NO DOCUMENTS FOUND

NOTICE!!

These documents have been scanned!

Do not place un-scanned documents beneath this notice!

Do not remove this notice from this file!

GPO Jacket No. 560-102
Print Order 61540
Rise Business Services, LLC
Job=AZ15 7/29/2019



Box Number= AZ15185



Claim Begin-End: AMC326721-AMC326743

4 Annual Filings



AZ15185-3

AMC326452-AMC326786

EXHIBIT "A"

DOUGLAS LODE CLAIMS

Sections 1 & 12, Township 24 South, Range 25 East
Section 7, Township 24 South, Range 26 East G & S R M
Cochise County, Arizona

Owner: Lhoist North America (Formerly Chemstar Lime Company)
P.O. Box 985004
Fort Worth, TX 76185-5004

326721
329405
331174
321294

CLAIM NAME	BLM SERIAL NUMBER
Douglas Lode 1	AMC 326721 <i>ok</i>
Douglas Lode 2	AMC 326722 <i>ok</i>
Douglas Lode 3	AMC 326723 <i>ok</i>
Douglas Lode 3A	AMC 331174 <i>ok</i>
Douglas Lode 4	AMC 326724 <i>ok</i>
Douglas Lode 5	AMC 326725 <i>ok</i>
Douglas Lode 6	AMC 326726 <i>ok</i>
Douglas Lode 7	AMC 326727 <i>ok</i>
Douglas Lode 8	AMC 326728 <i>ok</i>
Douglas Lode 9	AMC 326729 <i>ok</i>
Douglas Lode 10	AMC 326730 <i>ok</i>
Douglas Lode 11	AMC 329405 <i>ok</i>
Douglas Lode 12	AMC 326732 <i>ok</i>
Douglas Lode 13	AMC 326733 <i>ok</i>
Douglas Lode 14	AMC 326734 <i>ok</i>
Douglas Lode 15	AMC 326735 <i>ok</i>

RECEIVED
BLM AZ STATE OFFICE
2018 AUG -3 P 2:10

16 Claims

ENTERED
AUG 10 2018
BY: *SG*

#4228451

EXHIBIT "A"

CEMETARY MILL SITE CLAIMS

Sections 1 & 12, Township 24 South, Range 26 East G & S R M
Cochise County, Arizona

Owner: Lhoist North America (Formerly Chemstar Lime Company)
P.O. Box 985004
Fort Worth, TX 76185-500

CLAIM NAME

Cemetary

BLM SERIAL NUMBER

AMC 327294

1 Claim

RECEIVED
BLM AZ STATE OFFICE
2010 AUG -3 P 2:10
PHOENIX, ARIZONA

326721

EXHIBIT "A"

DOUGLAS MILL SITE CLAIMS

Sections 1 & 12, Township 24 South, Range 25 East
Section 7, Township 24 South, Range 26 East G & S R M
Cochise County, Arizona

Owner: Lhoist North America (Formerly Chemstar Lime Company)
P.O. Box 985004
Fort Worth, TX 76185-5004

CLAIM NAME	BLM SERIAL NUMBER
Douglas Millsite 1	AMC 326736 <i>sh</i>
Douglas Millsite 2	AMC 326737 <i>sh</i>
Douglas Millsite 3	AMC 326738 <i>sh</i>
Douglas Millsite 4	AMC 326739 <i>sh</i>
Douglas Millsite 5	AMC 326740 <i>sh</i>
Douglas Millsite 6	AMC 326741 <i>sh</i>
Douglas Millsite 7	AMC 326742 <i>sh</i>
Douglas Millsite 8	AMC 326743 <i>sh</i>

8 CLAIMS

RECEIVED
BLM AZ STATE OFFICE
2018 AUG -3 P 2:10
PHOENIX, ARIZONA

EXHIBIT "A"

DOUGLAS PLANT PLACER CLAIMS

295242
299902
312579
312676
325931

Sections 1 & 12, Township 24 South, Range 25 East
Section 7, Township 24 South, Range 26 East G & S R M
Cochise County, Arizona

Owner: Lhoist North America (Formerly Chemstar Lime Company)
P.O. Box 985004
Fort Worth, TX 76185-5004

CLAIM NAME	BLM SERIAL NUMBER
Howard Sidney # 1	AMC 312580 <i>ab</i>
Howard Sidney # 2	AMC 312581 <i>bc</i>
Howard Sidney # 3	AMC 299902 <i>bc</i>
Howard Sidney # 4	AMC 299903 <i>bc</i>
Howard Sidney # 5	AMC 295242 <i>ab</i>
Howard Sidney # 6	AMC 295243 <i>ad</i>
Howard Sidney # 7	AMC 295244 <i>an</i>
Howard Sidney # 8	AMC 295245 <i>bc</i>
Howard Sidney # 9	AMC 325955 <i>ab</i>
Howard Sidney # 10	AMC 325956 <i>bc</i>
Alison # 1	AMC 312579 <i>an</i>
Lisa # 1	AMC 312582 <i>bc</i>
Meredith # 1	AMC 312676 <i>bc</i>
Nancie # 1	AMC 312677 <i>bc</i>
Susan # 1	AMC 312678 <i>bc</i>
Susan # 2	AMC 325951 <i>ab</i>
Susan # 3	AMC 325952 <i>an</i>
Susan # 4	AMC 325953 <i>an</i>
Susan # 5	AMC 325954 <i>ab</i>
Tracy # 1	AMC 312679 <i>ab</i>

20 Claims

RECEIVED
BLM AZ STATE OFFICE
2018 AUG - 3 P 2:10
PHOENIX, ARIZONA

302812

331602

EXHIBIT "A"

LIME HILL LODE CLAIMS

Sections 1, Township 24 South, Range 25 East G & S R M
Cochise County, Arizona

Owner: Lhoist North America (Formerly Chemstar Lime Company)
P.O. Box 985004
Fort Worth, TX 76185-5004

CLAIM NAME	BLM SERIAL NUMBER
LHL 1	✓ AMC 331602 <i>ak</i>
LHL 2	✓ AMC 302834 <i>bk</i>
LHL 3	✓ AMC 302835 <i>ek</i>
LHL 4	✓ AMC 302836 <i>sk</i>

4 Claims

RECEIVED
BLM AZ STATE OFFICE
2010 AUG - 3 P 2:11
PHOENIX, ARIZONA

AFTER RECORDING RETURN TO:

Mr. Chris Sumner, P.G., M.S.
Lhoist North America
P.O. Box 985004
Fort Worth, Texas 76185-5004

**AFFIDAVIT
EVIDENCE OF PAYMENT
OF ANNUAL MAINTENANCE FEE FOR 2019
IN LIEU OF ASSESSMENT WORK**

This will serve as a notice that the owner of the mining claims/or mill sites listed on Exhibit "A" attached, intends to continue to hold the claims and/or mill sites located in the County of Cochise, State of Arizona, in the mining year ending Sept. 1, 2019.


The annual maintenance fee of \$155.00 for each mining claim or mill site as required under the Omnibus Budget Reconciliation Act of 1993 will be mailed to the Arizona State Office of the BLM on or before September 1, 2018 in the form of a check in the amount of \$7,595.00 for the 49 claims/mill sites listed in the attached exhibit.

The owner of the mining claims/mill sites is:

Lhoist North America
(Formerly Chemstar Lime Company)
P.O. Box 985004
Fort Worth, Texas 76185-5004


The claims listed are held and claimed by the owner for the valuable mineral contained therein.


Dated this 17th day of July, 2018.


Chris Sumner, P.G., M.S.
Manager, Land & Surveying
Department of Geology & Mining
Lhoist North America

State of Texas
County of Tarrant

Subscribed and sworn to before me
This 17th day of July, 2018.


Notary Public



PHOENIX, ARIZONA

2018 AUG -3 P 2:10

RECEIVED
BLM AZ STATE OFFICE



July 2, 2018

VIA CERTIFIED MAIL

Bureau of Land Management
1 North Central Avenue Ste 800
Phoenix, AZ 85004-4427
Attn: Records and Title Section

RECEIVED
BLM AZ STATE OFFICE
2018 AUG -3 P 2:10
PHOENIX, ARIZONA

Re: 2019 Maintenance Fees

Please find enclosed Affidavits of Evidence of Payment for the 2019 assessment year.

The owner of the mining claims is Chemical Lime Company (Formerly Chemstar Lime Company) and the current mailing address is P.O. Box 985004; Fort Worth, Texas 76185-5004.

Also enclosed is our company check in the amount of \$7,595.00, which represents the claim maintenance fee of \$155.00 per claim for the 2019 assessment year.

Please return the accounting advice confirmation for receipt and a BLM file-stamped copy of the affidavit to the undersigned. If further information is needed, please inform the undersigned so that we may comply within the time required by law.

Best Regards,

A handwritten signature in black ink, appearing to be 'Chris Sumner', with a long horizontal line extending to the right.

Chris Sumner, P.G., M.S.
Manager, Land & Surveying
Department of Geology & Mining

Lhoist North America
P.O. Box 985004 Fort Worth, Texas 76185-5004
5600 Clearfork Main Street, Suite 300 Fort Worth, Texas 76109
www.lhoist.com

chris.sumner@lhoist.com
(972) 839-8269 cell
(817) 806-1654 direct

ORIGIN ID:GLEA (817) 806-1654
CHRIS SUMNER
LHOIST NA
5600 CLEARFORK MAIN STREET
SUITE 300
FORT WORTH, TX 76109
UNITED STATES US

SHIP DATE: 02AUG18
ACTWGT: 1.00 LB
CAD: 2170420/INET4040

BILL SENDER



TO BUREAU OF LAND MANAGEMENT


ONE NORTH CENTRAL AVENUE
SUITE 800
PHOENIX AZ 85004

(817) 806-1540

REF ANNUAL LETTER

INV
PO

DEPT US99521105



FedEx
Express



418201807230100


FedEx Ship Manager - Print Your Label(s)

TRK# 7728 8603 2696
0201

FRI - 03 AUG 3:00P
STANDARD OVERNIGHT

XH ZSYA

85004
AZ-US PHX



8/2/2018

RECEIVED
BLM AZ STATE OFFICE

2018 AUG -3 P 2:10

PHOENIX, ARIZONA

Extremely Urgent



◀ Insert shipping
document here.

United States Department of the Interior
Bureau of Land Management
DIV OF LANDS, MINRLS & ENERGY
ONE N CENTRAL AVE
PHOENIX, AZ 85004 -4427
Phone: 602-417-9200

Receipt

No: 4228451

Transaction #: 4343714**Date of Transaction:** 08/06/2018

CUSTOMER:

LHOIST NORTH AMERICAN
PO BOX 985004
FORT WORTH, TX 76185-5004 US

LINE #	QTY	DESCRIPTION	REMARKS	UNIT PRICE	TOTAL
1	1.00	LOCATABLE MINERALS / MINING CLAIMS- NOT NEW-UNADJUD, ONE AUTH NO. ONLY / MINING CLAIM MONEY RECEIVED CASES: AMC326721/\$7595.00	MAINT 2019/45	- n/a -	7595.00
TOTAL:					\$7,595.00

PAYMENT INFORMATION				
1	AMOUNT:	7595.00	POSTMARKED:	N/A
	TYPE:	CHECK	RECEIVED:	08/06/2018
	CHECK NO:	2000360785		
	NAME:	LHOIST NORTH AMERICAN PO BOX 985004 FORT WORTH TX 76185-5004 US		

REMARKS

This receipt was generated by the automated BLM Collections and Billing System and is a paper representation of a portion of the official electronic record contained therein.



327294

May 30, 2017

Bureau of Land Management
1 North Central Avenue Ste 800
Phoenix, AZ 85004-4427
Attn: Records and Title Section

Re: 2018 Maintenance Fees

Please find enclosed Affidavits of Evidence of Payment for the 2018 assessment year.

The owner of the mining claims is Chemical Lime Company (Formerly Chemstar Lime Company) and the current mailing address is P.O. Box 985004; Fort Worth, Texas 76185-5004.

Also enclosed is our company check in the amount of \$7,595.00, which represents the claim maintenance fee of \$155.00 per claim for the 2018 assessment year.

Please return the accounting advice confirmation for receipt and a BLM file-stamped copy of the affidavit to the undersigned. If further information is needed, please inform the undersigned so that we may comply within the time required by law.

Best Regards,

Chris Sumner, P.G., M.S.
Manager, Land & Surveying – Mining & Exploration

Lhoist North America
P.O. Box 985004, Fort Worth, Texas 76185-5004
3700 Hulen Street, Fort Worth, Texas 76107
817.806.1654 direct
817.542.5134 cell
800.365.6724 toll-free
Chris.Sumner@Lhoist.com

326721
295242 331174
325951 329405
312676 312579
331602
VIA CERTIFIED MAIL
302812 299902

RECEIVED
BLM AZ STATE OFFICE
2017 JUL 11 P 2:48
PHOENIX, ARIZONA

ENTERED
JUL 17 2017
BY: RAM

AFTER RECORDING RETURN TO:

Mr. Chris Sumner, P.G., M.S.
Chemical Lime Company
P.O. Box 985004
Fort Worth, Texas 76185-5004

**AFFIDAVIT
EVIDENCE OF PAYMENT
OF ANNUAL MAINTENANCE FEE FOR 2018
IN LIEU OF ASSESSMENT WORK**

This will serve as a notice that the owner of the mining claims/or mill sites listed on Exhibit "A" attached, intends to continue to hold the claims and/or mill sites located in the County of Cochise, State of Arizona, in the mining year ending Sept. 1, 2018.

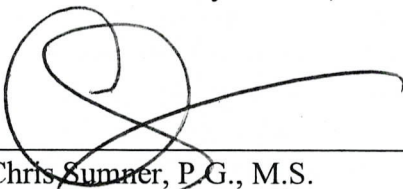
The annual maintenance fee of \$155.00 for each mining claim or mill site as required under the Omnibus Budget Reconciliation Act of 1993 will be mailed to the Arizona State Office of the BLM on or before September 1, 2017 in the form of a check in the amount of \$7,595.00 for the 49 claims/mill sites listed in the attached exhibit.

The owner of the mining claims/mill sites is:

Chemical Lime Company
(Formerly Chemstar Lime Company)
P.O. Box 985004
Fort Worth, Texas 76185-5004

The claims listed are held and claimed by the owner for the valuable mineral contained therein.


Dated this 15th day of June, 2017.



Chris Sumner, P.G., M.S.
Manager, Land & Surveying
Mining and Exploration
Chemical Lime Company

State of Texas
County of Tarrant

Subscribed and sworn to before me
This 15th day of June, 2017.


Notary Public



RECEIVED
BLM AZ STATE OFFICE
2017 JUL 11 P 2:49
PHOENIX, ARIZONA

EXHIBIT "A"

DOUGLAS LODE CLAIMS

Sections 1 & 12, Township 24 South, Range 25 East
Section 7, Township 24 South, Range 26 East G & S R M
Cochise County, Arizona

Owner: Chemical Lime Company (Formerly Chemstar Lime Company)
P.O. Box 985004
Fort Worth, TX 76185-5004

CLAIM NAME	BLM SERIAL NUMBER
Douglas Lode 1	AMC 326721
Douglas Lode 2	AMC 326722
Douglas Lode 3	AMC 326723
Douglas Lode 3A	AMC 331174
Douglas Lode 4	AMC 326724
Douglas Lode 5	AMC 326725
Douglas Lode 6	AMC 326726
Douglas Lode 7	AMC 326727
Douglas Lode 8	AMC 326728
Douglas Lode 9	AMC 326729
Douglas Lode 10	AMC 326730
Douglas Lode 11	AMC 329405
Douglas Lode 12	AMC 326732
Douglas Lode 13	AMC 326733
Douglas Lode 14	AMC 326734
Douglas Lode 15	AMC 326735

16 Claims

RECEIVED
BLM AZ STATE OFFICE
2017 JUL 11 P 2:49
PHOENIX, ARIZONA

EXHIBIT "A"

DOUGLAS MILL SITE CLAIMS

Sections 1 & 12, Township 24 South, Range 25 East
Section 7, Township 24 South, Range 26 East G & S R M
Cochise County, Arizona

Owner: Chemical Lime Company (Formerly Chemstar Lime Company)
P.O. Box 985004
Fort Worth, TX 76185-5004

CLAIM NAME	BLM SERIAL NUMBER
Douglas Millsite 1	AMC 326736 ⁷
Douglas Millsite 2	AMC 326737
Douglas Millsite 3	AMC 326738
Douglas Millsite 4	AMC 326739
Douglas Millsite 5	AMC 326740
Douglas Millsite 6	AMC 326741
Douglas Millsite 7	AMC 326742
Douglas Millsite 8	AMC 326743

8 CLAIMS

RECEIVED
BLM AZ STATE OFFICE
2017 JUL 11 P 2:49
PHOENIX, ARIZONA

EXHIBIT "A"

DOUGLAS PLANT PLACER CLAIMS

Sections 1 & 12, Township 24 South, Range 25 East
Section 7, Township 24 South, Range 26 East G & S R M
Cochise County, Arizona

Owner: Chemical Lime Company (Formerly Chemstar Lime Company)
P.O. Box 985004
Fort Worth, TX 76185-5004

CLAIM NAME	BLM SERIAL NUMBER
Howard Sidney # 1	AMC 312580 ⁷
Howard Sidney # 2	AMC 312581 ⁷
Howard Sidney # 3	AMC 299902 ⁷
Howard Sidney # 4	AMC 299903 ⁷
Howard Sidney # 5	AMC 295242 ⁷
Howard Sidney # 6	AMC 295243
Howard Sidney # 7	AMC 295244
Howard Sidney # 8	AMC 295245 ⁷
Howard Sidney # 9	AMC 325955 ⁷
Howard Sidney # 10	AMC 325956 ⁷
Alison # 1	AMC 312579 ⁷
Lisa # 1	AMC 312582 ⁷
Meredith # 1	AMC 312676 ⁷
Nancie # 1	AMC 312677
Susan # 1	AMC 312678 ⁷
Susan # 2	AMC 325951 ⁷
Susan # 3	AMC 325952
Susan # 4	AMC 325953 ⁷
Susan # 5	AMC 325954 ⁷
Tracy # 1	AMC 312679 ⁷

20 Claims

RECEIVED
BLM AZ STATE OFFICE
2017 JUL 11 P 2:49
PHOENIX, ARIZONA

EXHIBIT "A"

LIME HILL LODE CLAIMS

Sections 1, Township 24 South, Range 25 East G & S R M
Cochise County, Arizona

Owner: Chemical Lime Company (Formerly Chemstar Lime Company)
P.O. Box 985004
Fort Worth, TX 76185-5004

CLAIM NAME	BLM SERIAL NUMBER
LHL 1	AMC 331602
LHL 2	AMC 302834
LHL 3	AMC 302835
LHL 4	AMC 302836

4 Claims

RECEIVED
BLM AZ STATE OFFICE
2017 JUL 11 P 2:49
PHOENIX, ARIZONA

EXHIBIT "A"

CEMETARY MILL SITE CLAIMS

Sections 1 & 12, Township 24 South, Range 26 East G & S R M
Cochise County, Arizona

Owner: Chemical Lime Company (Formerly Chemstar Lime Company)
P.O. Box 985004
Fort Worth, TX 76185-500

CLAIM NAME

BLM SERIAL NUMBER

Cemetary

AMC 327294

1 Claim

RECEIVED
BLM AZ STATE OFFICE
2017 JUL 11 P 2:49
PHOENIX, ARIZONA



3700 Hulen St.
Fort Worth, TX 76107-6816

CERTIFIED MAIL



9414 7266 9904 2095 0633 61

RETURN RECEIPT REQUESTED



BUREAU OF LAND MANAGEMENT
ATTN: RECORDS AND TITLE SECTION
1 NORTH CENTRAL AVENUE
STE 800
PHOENIX, AZ 85004

RECEIVED
BLM
JUL 11 P 2:48
PHOENIX ARIZONA

FIRST CLASS MAIL

United States Department of the Interior
Bureau of Land Management
 DIV OF LANDS, MINRLS & ENERGY
 ONE N CENTRAL AVE
 PHOENIX, AZ 85004 -4427
 Phone: 602-417-9200

Receipt

No: 3885851

Transaction #: 3995049	
Date of Transaction: 07/12/2017	
CUSTOMER:	
	LHOIST NORHT AMERICA PO BOX 985004 FORT WORTH,TX 76185-5004 US

LINE #	QTY	DESCRIPTION	REMARKS	UNIT PRICE	TOTAL
1	1.00	LOCATABLE MINERALS / MINING CLAIMS- NOT NEW-UNADJUD,ONE AUTH NO. ONLY / MINING CLAIM MONEY RECEIVED CASES: AMC326721/\$7595.00	MAINT 2018/49	- n/a -	7595.00
TOTAL:					\$7,595.00

PAYMENT INFORMATION				
1	AMOUNT:	7595.00	POSTMARKED:	07/06/2017
	TYPE:	CHECK	RECEIVED:	07/11/2017
	CHECK NO:	2000336875		
	NAME:	LHOIST NORTH AMERICA PO BOX 985004 FORT WORTH TX 76185-5004 US		

REMARKS

This receipt was generated by the automated BLM Collections and Billing System and is a paper representation of a portion of the official electronic record contained therein.



July 11, 2016

Bureau of Land Management
1 North Central Avenue Ste 800
Phoenix, AZ 85004-4427
Attn: Records and Title Section

Re: 2017 Maintenance Fees

Please find enclosed Affidavits of Evidence of Payment for the 2017 assessment year.

The owner of the mining claims is Chemical Lime Company (Formerly Chemstar Lime Company) and the current mailing address is P.O. Box 985004; Fort Worth, Texas 76185-5004.

Also enclosed is our company check in the amount of \$7,595.00, which represents the claim maintenance fee of \$155.00 per claim for the 2017 assessment year.

Please return the accounting advice confirmation for receipt and a BLM file-stamped copy of the affidavit to the undersigned. If further information is needed, please inform the undersigned so that we may comply within the time required by law.

Best Regards,

Chris Sumner, P.G., M.S.
Manager, Land & Surveying – Mining & Exploration

Lhoist North America
P.O. Box 985004, Fort Worth, Texas 76185-5004
3700 Hulen Street, Fort Worth, Texas 76107
817.806.1654 direct
817.542.5134 cell
800.365.6724 toll-free
Chris.Sumner@Lhoist.com

312579
299902
295242
325951
312676

326721
331174
329405
331602
302812
327294


VIA CERTIFIED MAIL

PHOENIX, ARIZONA

2016 JUL 26 A 8:42

RECEIVED
BLM AZ STATE OFFICE

RECEIPT # 3615272



AFTER RECORDING RETURN TO:

Mr. Chris Sumner, P.G., M.S.
Chemical Lime Company
P.O. Box 985004
Fort Worth, Texas 76185-5004

**AFFIDAVIT
EVIDENCE OF PAYMENT
OF ANNUAL MAINTENANCE FEE FOR 2017
IN LIEU OF ASSESSMENT WORK**

This will serve as a notice that the owner of the mining claims/or mill sites listed on Exhibit "A" attached, intends to continue to hold the claims and/or mill sites located in the County of Cochise, State of Arizona, in the mining year ending Sept. 1, 2017.

The annual maintenance fee of \$155.00 for each mining claim or mill site as required under the Omnibus Budget Reconciliation Act of 1993 will be mailed to the Arizona State Office of the BLM on or before September 1, 2016 in the form of a check in the amount of \$7,595.00 for the 49 claims/mill sites listed in the attached exhibit.

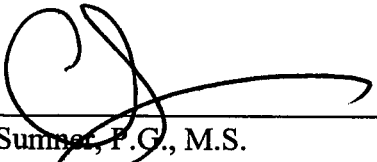
The owner of the mining claims/mill sites is:

Chemical Lime Company
(Formerly Chemstar Lime Company)
P.O. Box 985004
Fort Worth, Texas 76185-5004

RECEIVED
BLM AZ STATE OFFICE
2016 JUL 26 A 8 42
PHOENIX, ARIZONA

The claims listed are held and claimed by the owner for the valuable mineral contained therein

Dated this 13 day of July, 2016.


Chris Sumner, P.G., M.S.
Manager, Land & Surveying
Mining and Exploration
Chemical Lime Company

State of Texas
County of Tarrant

Subscribed and sworn to before me
This 13th day of July, 2016.


Notary Public



EXHIBIT "A"

DOUGLAS LODE CLAIMS

Sections 1 & 12, Township 24 South, Range 25 East
Section 7, Township 24 South, Range 26 East G & S R M
Cochise County, Arizona

Owner: Chemical Lime Company (Formerly Chemstar Lime Company)
P.O. Box 985004
Fort Worth, TX 76185-5004

PHOENIX, ARIZONA

2016 JUL 26 A 8:42

RECEIVED
BLM AT STAFF OFFICE

CLAIM NAME	BLM SERIAL NUMBER
Douglas Lode 1	AMC 326721
Douglas Lode 2	AMC 326722
Douglas Lode 3	AMC 326723
Douglas Lode 3A	AMC 331174
Douglas Lode 4	AMC 326724
Douglas Lode 5	AMC 326725
Douglas Lode 6	AMC 326726
Douglas Lode 7	AMC 326727
Douglas Lode 8	AMC 326728
Douglas Lode 9	AMC 326729
Douglas Lode 10	AMC 326730
Douglas Lode 11	AMC 329405
Douglas Lode 12	AMC 326732
Douglas Lode 13	AMC 326733
Douglas Lode 14	AMC 326734
Douglas Lode 15	AMC 326735

16 Claims

EXHIBIT "A"

LIME HILL LODGE CLAIMS

Sections 1, Township 24 South, Range 25 East G & S R
Cochise County, Arizona

Owner: Chemical Lime Company (Formerly Chemstar Lime Company)
P.O. Box 985004
Fort Worth, TX 76185-5004

PHOENIX, ARIZONA

2016 JUL 26 A 8:42

RECEIVED
BLM ARIZONA STATE OFFICE

CLAIM NAME

BLM SERIAL NUMBER

LHL 1
LHL 2
LHL 3
LHL 4

AMC 331602
AMC 302834
AMC 302835
AMC 302836

4 Claims

EXHIBIT "A"

CEMETARY MILL SITE CLAIMS

Sections 1 & 12, Township 24 South, Range 26 East G & S
Cochise County, Arizona

Owner: Chemical Lime Company (Formerly Chemstar Lime Company)
P.O. Box 985004
Fort Worth, TX 76185-500

PHOENIX ARIZONA

2016 JUL 26 A 8:42

RECEIVED
BLM AZ STATE OFFICE

CLAIM NAME

BLM SERIAL NUMBER

Cemetary

AMC 327294 -

1 Claim

EXHIBIT "A"

DOUGLAS MILL SITE CLAIMS

RECEIVED
BLM AZ STATE OFFICE
2016 JUL 26 A 8:43
PHOENIX, ARIZONA

Sections 1 & 12, Township 24 South, Range 25 East
Section 7, Township 24 South, Range 26 East G & S R M
Cochise County, Arizona

Owner: Chemical Lime Company (Formerly Chemstar Lime Company)
P.O. Box 985004
Fort Worth, TX 76185-5004

CLAIM NAME	BLM SERIAL NUMBER
Douglas Millsite 1	AMC 326736
Douglas Millsite 2	AMC 326737
Douglas Millsite 3	AMC 326738
Douglas Millsite 4	AMC 326739
Douglas Millsite 5	AMC 326740
Douglas Millsite 6	AMC 326741
Douglas Millsite 7	AMC 326742
Douglas Millsite 8	AMC 326743

8 CLAIMS

EXHIBIT "A"

DOUGLAS PLANT PLACER CLAIMS

Sections 1 & 12, Township 24 South, Range 25 East
Section 7, Township 24 South, Range 26 East G & S R M
Cochise County, Arizona

Owner: Chemical Lime Company (Formerly Chemstar Lime Company)
P.O. Box 985004
Fort Worth, TX 76185-5004

CLAIM NAME	BLM SERIAL NUMBER
Howard Sidney # 1	AMC 312580 ⁷
Howard Sidney # 2	AMC 312581 ⁷
Howard Sidney # 3	AMC 299902 ⁷
Howard Sidney # 4	AMC 299903 ⁷
Howard Sidney # 5	AMC 295242 ⁷
Howard Sidney # 6	AMC 295243
Howard Sidney # 7	AMC 295244
Howard Sidney # 8	AMC 295245 ⁷
Howard Sidney # 9	AMC 325955 ⁷
Howard Sidney # 10	AMC 325956 ⁷
Alison # 1	AMC 312579 ⁷
Lisa # 1	AMC 312582 ⁷
Meredith # 1	AMC 312676 ⁷
Nancie # 1	AMC 312677
Susan # 1	AMC 312678 ⁷
Susan # 2	AMC 325951 ⁷
Susan # 3	AMC 325952
Susan # 4	AMC 325953
Susan # 5	AMC 325954 ⁷
Tracy # 1	AMC 312679 ⁷

20 Claims

RECEIVED
BLM AT STATE OFFICE
2016 JUL 26 A 8:43
PHOENIX, ARIZONA



P.O. Box 985004
Fort Worth, TX 76185

CERTIFIED MAIL®



9414 7266 9904 2050 0446 88

RETURN RECEIPT REQUESTED



U.S. POSTAGE >> PITNEY BOWES
ZIP 76107 \$ 007.36⁰
02 1W
0001384349 JUL 21 2016

BUREAU OF LAND MANAGEMENT
RECORDS AND TITLE SECTION
ONE NORTH CENTRAL AVENUE
STE 800
PHOENIX, AZ 85004-4427

RECEIVED
BLM RECORDS OFFICE
2016 JUL 26 A 8:42
PHOENIX, ARIZONA

FIRST CLASS MAIL

**United States Department of the Interior
Bureau of Land Management**

DIV OF LANDS, MINRLS & ENERGY

ONE N CENTRAL AVE

PHOENIX, AZ 85004 -4427

Phone: 602-417-9200

Receipt

No:

3615272

Transaction #: 3718860	
Date of Transaction: 07/27/2016	
CUSTOMER:	
	LHOIST NORTH AMERICA INC PO BOX 985004 FORT WORTH, TX 76185-5004 US

LINE #	QTY	DESCRIPTION	REMARKS	UNIT PRICE	TOTAL
1	1.00	LOCATABLE MINERALS / MINING CLAIMS- NOT NEW-UNADJUD, ONE AUTH NO. ONLY / MINING CLAIM MONEY RECEIVED CASES: AMC326721/\$7595.00	MAINT FEE 2017 - 49	- n/a -	7595.00
TOTAL:					\$7,595.00

PAYMENT INFORMATION				
1	AMOUNT:	7595.00	POSTMARKED:	07/21/2016
	TYPE:	CHECK	RECEIVED:	07/26/2016
	CHECK NO:	2000314908		
	NAME:	LHOIST NORTH AMERICA PO BOX 985004 FORT WORTH TX 76185-5004 US		

REMARKS

This receipt was generated by the automated BLM Collections and Billing System and is a paper representation of a portion of the official electronic record contained therein.

July 31, 2015

Bureau of Land Management
1 North Central Avenue Ste 800
Phoenix, AZ 85004-4427
Attn: Records and Title Section

Re: 2016 Maintenance Fees


Please find enclosed Affidavits of Evidence of Payment for the 2016 assessment year.

The owner of the mining claims is Chemical Lime Company (Formerly Chemstar Lime Company) and the current mailing address is P.O. Box 985004; Fort Worth, Texas 76185-5004.

Also enclosed is our company check in the amount of \$7,595.00, which represents the claim maintenance fee of \$155.00 per claim for the 2016 assessment year.

Please return the accounting advice confirmation for receipt and a BLM file-stamped copy of the affidavit to the undersigned. If further information is needed, please inform the undersigned so that we may comply within the time required by law.

Best Regards,



Chris Sumner, P.G., M.S.
Manager, Land & Surveying – Mining & Exploration

Lhoist North America

P.O. Box 985004, Fort Worth, Texas 76185-5004
3700 Hulen Street, Fort Worth, Texas 76107
817.806.1654 direct
817.542.5134 cell
800.365.6724 toll-free
Chris.Sumner@Lhoist.com

AUG 05 2015
BY: RAM

RECEIPT # 3359377

RECEIVED
BLM AZ STATE OFFICE
2015 AUG -4 P 3:02
PHOENIX, ARIZONA

327294
326721
331174
329405
312579

VIA CERTIFIED MAIL

299902
295242
325951
312676
331602
302812

AFTER RECORDING RETURN TO:

Mr. Chris Sumner, P.G., M.S.
Chemical Lime Company
P.O. Box 985004
Fort Worth, Texas 76185-5004

**AFFIDAVIT
EVIDENCE OF PAYMENT
OF ANNUAL MAINTENANCE FEE FOR 2016
IN LIEU OF ASSESSMENT WORK**

This will serve as a notice that the owner of the mining claims/or mill sites listed on Exhibit "A" attached, intends to continue to hold the claims and/or mill sites located in the County of Cochise, State of Arizona, in the mining year ending Sept. 1, 2016.

The annual maintenance fee of \$155.00 for each mining claim or mill site as required under the Omnibus Budget Reconciliation Act of 1993 will be mailed to the Arizona State Office of the BLM on or before September 1, 2015 in the form of a check in the amount of \$7,595.00 for the 49 claims/mill sites listed in the attached exhibit.

The owner of the mining claims/mill sites is:

Chemical Lime Company
(Formerly Chemstar Lime Company)
P.O. Box 985004
Fort Worth, Texas 76185-5004

The claims listed are held and claimed by the owner for the valuable mineral contained therein.

Dated this 23 day of July, 2015.



Chris Sumner, P.G., M.S.
Manager, Land & Surveying
Mining and Exploration
Chemical Lime Company

State of Texas
County of Tarrant

Subscribed and sworn to before me
This 23RD day of July, 2015.



Notary Public

RECEIVED
BLM AZ STATE OFFICE
2015 AUG -4 P 3:02
PHOENIX, ARIZONA



EXHIBIT "A"

CEMETARY MILL SITE CLAIMS

Sections 1 & 12, Township 24 South, Range 26 East G & S R M
Cochise County, Arizona

Owner: Chemical Lime Company (Formerly Chemstar Lime Company)
P.O. Box 985004
Fort Worth, TX 76185-500

CLAIM NAME	BLM SERIAL NUMBER
Cemetary	AMC 327294
1 Claim	

RECEIVED
BLM AZ STATE OFFICE
2015 AUG -4 P 3:03
PHOENIX, ARIZONA

EXHIBIT "A"

DOUGLAS LODE CLAIMS

Sections 1 & 12, Township 24 South, Range 25 East
Section 7, Township 24 South, Range 26 East G & S R M
Cochise County, Arizona

Owner: Chemical Lime Company (Formerly Chemstar Lime Company)
P.O. Box 985004
Fort Worth, TX 76185-5004

CLAIM NAME	BLM SERIAL NUMBER
Douglas Lode 1	AMC 326721 ⁷
Douglas Lode 2	AMC 326722
Douglas Lode 3	AMC 326723 ¹
Douglas Lode 3A	AMC 331174 ¹
Douglas Lode 4	AMC 326724 ¹
Douglas Lode 5	AMC 326725
Douglas Lode 6	AMC 326726
Douglas Lode 7	AMC 326727
Douglas Lode 8	AMC 326728
Douglas Lode 9	AMC 326729
Douglas Lode 10	AMC 326730 ¹
Douglas Lode 11	AMC 329405 ¹
Douglas Lode 12	AMC 326732 ¹
Douglas Lode 13	AMC 326733
Douglas Lode 14	AMC 326734
Douglas Lode 15	AMC 326735 ¹

16 Claims

RECEIVED
BLM AZ STATE OFFICE
2015 AUG -4 P 3:03
PHOENIX, ARIZONA

EXHIBIT "A"

DOUGLAS MILL SITE CLAIMS

Sections 1 & 12, Township 24 South, Range 25 East
Section 7, Township 24 South, Range 26 East G & S R M
Cochise County, Arizona

Owner: Chemical Lime Company (Formerly Chemstar Lime Company)
P.O. Box 985004
Fort Worth, TX 76185-5004

CLAIM NAME	BLM SERIAL NUMBER
Douglas Millsite 1	AMC 326736 ⁷
Douglas Millsite 2	AMC 326737
Douglas Millsite 3	AMC 326738
Douglas Millsite 4	AMC 326739
Douglas Millsite 5	AMC 326740
Douglas Millsite 6	AMC 326741
Douglas Millsite 7	AMC 326742
Douglas Millsite 8	AMC 326743

8 CLAIMS

RECEIVED
BLM AZ STATE OFFICE
2015 AUG -4 P 3:03
PHOENIX, ARIZONA

EXHIBIT "A"

DOUGLAS PLANT PLACER CLAIMS

Sections 1 & 12, Township 24 South, Range 25 East
Section 7, Township 24 South, Range 26 East G & S R M
Cochise County, Arizona

Owner: Chemical Lime Company (Formerly Chemstar Lime Company)
P.O. Box 985004
Fort Worth, TX 76185-5004

CLAIM NAME	BLM SERIAL NUMBER
Howard Sidney # 1	AMC 312580 ⁷
Howard Sidney # 2	AMC 312581 _J
Howard Sidney # 3	AMC 299902 ⁷
Howard Sidney # 4	AMC 299903 _J
Howard Sidney # 5	AMC 295242 ⁷
Howard Sidney # 6	AMC 295243
Howard Sidney # 7	AMC 295244
Howard Sidney # 8	AMC 295245 _J
Howard Sidney # 9	AMC 325955 ⁷
Howard Sidney # 10	AMC 325956 _J
Alison # 1	AMC 312579 ₃
Lisa # 1	AMC 312582 ₃
Meredith # 1	AMC 312676 ⁷
Nancie # 1	AMC 312677
Susan # 1	AMC 312678 _J
Susan # 2	AMC 325951 ⁷
Susan # 3	AMC 325952
Susan # 4	AMC 325953 _J
Susan # 5	AMC 325954 _J
Tracy # 1	AMC 312679 ₄

20 Claims

RECEIVED
BLM AZ STATE OFFICE
2015 AUG -4 P 3:03
PHOENIX, ARIZONA

EXHIBIT "A"

LIME HILL LODE CLAIMS

Sections 1, Township 24 South, Range 25 East G & S R M
Cochise County, Arizona

Owner: Chemical Lime Company (Formerly Chemstar Lime Company)
P.O. Box 985004
Fort Worth, TX 76185-5004

CLAIM NAME	BLM SERIAL NUMBER
LHL 1	AMC 331602
LHL 2	AMC 302834
LHL 3	AMC 302835
LHL 4	AMC 302836

4 Claims

RECEIVED
BLM AZ STATE OFFICE
2015 AUG -4 P 3:03
PHOENIX, ARIZONA

United States Department of the Interior
Bureau of Land Management
 LANDS/RECREATION & PLANNING
 ONE N CENTRAL AVE
 PHOENIX, AZ 85004 -2203
 Phone: 602-417-9200

Receipt

No: 3359377

Transaction #: 3457356	
Date of Transaction: 08/05/2015	
CUSTOMER:	
	LHOIST NORTH AMERICA INC PO BOX 985004 FORT WORTH, TX 76185-5004 US

LINE #	QTY	DESCRIPTION	REMARKS	UNIT PRICE	TOTAL
1	1.00	LOCATABLE MINERALS / MINING CLAIMS-NOT NEW-UNADJUD, ONE AUTH NO. ONLY / MINING CLAIM MONEY RECEIVED CASES: AMC327294/\$7595.00	MAINT FEE PYMNT (49) 2016	- n/a -	7595.00
TOTAL:					\$7,595.00

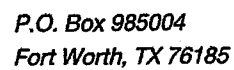
PAYMENT INFORMATION			
1	AMOUNT:	7595.00	POSTMARKED: 07/31/2015
	TYPE:	CHECK	RECEIVED: 08/04/2015
	CHECK NO:	2000293476	
	NAME:	LHOIST NORTH AMERICA PO BOX 985004 FORT WORTH TX 76185-5004 US	

REMARKS	

This receipt was generated by the automated BLM Collections and Billing System and is a paper representation of a portion of the official electronic record contained therein.

ENTERED
 AUG 06 2015
 BY: *Rahn*

8/5/2015



9414 7266 9904 2032 7720 73
RETURN RECEIPT REQUESTED



U.S. POSTAGE PITNEY BOWES



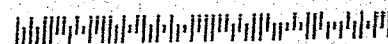
ZIP 76107 \$ 007.67⁰
02 1W
0001384349 JUL 31 2015

RECEIVED
CLERK OF SUPERIOR COURT
STATE OF ARIZONA
2015 AUG -4 P 3:02
PHOENIX, ARIZONA



Bureau of Land Management
1 North Central Avenue
Suite 800
Phoenix, AZ 85004-1127

FIRST CLASS MAIL





~~APR 15 2014~~
AMC 299902
295242
325951
312676
312579

AMC 326721

331174
329405
331602
302812
327294

VIA CERTIFIED MAIL

July 7, 2014

782

Bureau of Land Management
1 North Central Avenue Ste 800
Phoenix, AZ 85004-4427
Attn: Records and Title Section

Re: 2015 Maintenance Fees

Please find enclosed Affidavits of Evidence of Payment for the 2015 assessment year.

The owner of the mining claims is Chemical Lime Company (Formerly Chemstar Lime Company) and the current mailing address is P.O. Box 985004; Fort Worth, Texas 76185-5004.

Also enclosed is our company check in the amount of \$7,595.00, which represents the claim maintenance fee of \$155.00 per claim for the 2015 assessment year.

Please return the accounting advice confirmation for receipt and a BLM file-stamped copy of the affidavit to the undersigned. If further information is needed, please inform the undersigned so that we may comply within the time required by law.

Best Regards,

Chris Sumner, P.G., M.S.
Land Manager – Mining & Exploration

RECEIVED
BLM AZ STATE OFFICE
2014 JUL 21 P 3:40
PHOENIX, ARIZONA

Lhoist North America
P.O. Box 985004, Fort Worth, Texas 76185-5004
3700 Hulen Street, Fort Worth, Texas 76107
817.806.1654 direct
817.542.5134 cell
800.365.6724 toll-free
Chris.Sumner@Lhoist.com

3082572



AFTER RECORDING RETURN TO:

Mr. Chris Sumner, P.G., M.S.
Chemical Lime Company
P.O. Box 985004
Fort Worth, Texas 76185-5004

**AFFIDAVIT
EVIDENCE OF PAYMENT
OF ANNUAL MAINTENANCE FEE FOR 2015
IN LIEU OF ASSESSMENT WORK**

This will serve as a notice that the owner of the mining claims/or mill sites listed on Exhibit "A" attached, intends to continue to hold the claims and/or mill sites located in the County of Cochise, State of Arizona, in the mining year ending Sept. 1, 2015.


The annual maintenance fee of \$155.00 for each mining claim or mill site as required under the Omnibus Budget Reconciliation Act of 1993 will be mailed to the Arizona State Office of the BLM on or before September 2, 2014 in the form of a check in the amount of \$7,595.00 for the 49 claims/mill sites listed in the attached exhibit.

The owner of the mining claims/mill sites is:

Chemical Lime Company
(Formerly Chemstar Lime Company)
P.O. Box 985004
Fort Worth, Texas 76185-5004

The claims listed are held and claimed by the owner for the valuable mineral contained therein.

Dated this 10 day of July, 2014.


Chris Sumner, P.G., M.S.
Land Manager – Mining & Exploration
Mining and Exploration
Chemical Lime Company

State of Texas
County of Tarrant

Subscribed and sworn to before me
This 10th day of July, 2014.


Notary Public

RECEIVED
BLM / 7 STATE OFFICE
2014 JUL 21 P 3:40
PHOENIX, ARIZONA





EXHIBIT "A"

DOUGLAS LODE CLAIMS

Sections 1 & 12, Township 24 South, Range 25 East
Section 7, Township 24 South, Range 26 East G & S R M
Cochise County, Arizona

Owner: Chemical Lime Company (Formerly Chemstar Lime Company)
P.O. Box 985004
Fort Worth, TX 76185-5004

CLAIM NAME	BLM SERIAL NUMBER
Douglas Lode 1	AMC 326721
Douglas Lode 2	AMC 326722
Douglas Lode 3	AMC 326723
Douglas Lode 3A	AMC 331174
Douglas Lode 4	AMC 326724
Douglas Lode 5	AMC 326725
Douglas Lode 6	AMC 326726
Douglas Lode 7	AMC 326727
Douglas Lode 8	AMC 326728
Douglas Lode 9	AMC 326729
Douglas Lode 10	AMC 326730
Douglas Lode 11	AMC 329405
Douglas Lode 12	AMC 326732
Douglas Lode 13	AMC 326733
Douglas Lode 14	AMC 326734
Douglas Lode 15	AMC 326735

16 Claims

RECEIVED
BLM AZ STATE OFFICE
2014 JUL 21 P 3:40
PHOENIX, ARIZONA

EXHIBIT "A"

LIME HILL LODE CLAIMS

Sections 1, Township 24 South, Range 25 East G & S R M
Cochise County, Arizona

Owner: Chemical Lime Company (Formerly Chemstar Lime Company)
P.O. Box 985004
Fort Worth, TX 76185-5004

CLAIM NAME	BLM SERIAL NUMBER
LHL 1	AMC 331602
LHL 2	AMC 302834
LHL 3	AMC 302835
LHL 4	AMC 302836

4 Claims

RECEIVED
BLM AD. SERVICE OFFICE
2014 JUL 21 P 3:40
PHOENIX, ARIZONA

EXHIBIT "A"

CEMETARY MILL SITE CLAIMS

Sections 1 & 12, Township 24 South, Range 26 East G & S R M
Cochise County, Arizona

Owner: Chemical Lime Company (Formerly Chemstar Lime Company)
P.O. Box 985004
Fort Worth, TX 76185-500

CLAIM NAME

BLM SERIAL NUMBER

Cemetary

AMC 327294

1 Claim

RECEIVED
BLM AZ STATE OFFICE
2014 JUL 21 P 3:40
PHOENIX, ARIZONA

EXHIBIT "A"

DOUGLAS MILL SITE CLAIMS

Sections 1 & 12, Township 24 South, Range 25 East
Section 7, Township 24 South, Range 26 East G & S R M
Cochise County, Arizona

Owner: Chemical Lime Company (Formerly Chemstar Lime Company)
P.O. Box 985004
Fort Worth, TX 76185-5004

CLAIM NAME	BLM SERIAL NUMBER
Douglas Millsite 1	AMC 326736
Douglas Millsite 2	AMC 326737
Douglas Millsite 3	AMC 326738
Douglas Millsite 4	AMC 326739
Douglas Millsite 5	AMC 326740
Douglas Millsite 6	AMC 326741
Douglas Millsite 7	AMC 326742
Douglas Millsite 8	AMC 326743

8 CLAIMS

RECEIVED
BLM AZ OFFICE
2014 JUL 21 P 3:40
PHOENIX, ARIZONA

EXHIBIT "A"

DOUGLAS PLANT PLACER CLAIMS

Sections 1 & 12, Township 24 South, Range 25 East
Section 7, Township 24 South, Range 26 East G & S R M
Cochise County, Arizona

Owner: Chemical Lime Company (Formerly Chemstar Lime Company)
P.O. Box 985004
Fort Worth, TX 76185-5004

CLAIM NAME	BLM SERIAL NUMBER
Howard Sidney # 1	AMC 312580
Howard Sidney # 2	AMC 312581
Howard Sidney # 3	AMC 299902
Howard Sidney # 4	AMC 299903
Howard Sidney # 5	AMC 295242
Howard Sidney # 6	AMC 295243
Howard Sidney # 7	AMC 295244
Howard Sidney # 8	AMC 295245
Howard Sidney # 9	AMC 325955
Howard Sidney # 10	AMC 325956
Alison # 1	AMC 312579
Lisa # 1	AMC 312582
Meredith # 1	AMC 312676
Nancie # 1	AMC 312677
Susan # 1	AMC 312678
Susan # 2	AMC 325951
Susan # 3	AMC 325952
Susan # 4	AMC 325953
Susan # 5	AMC 325954
Tracy # 1	AMC 312679

20 Claims

RECEIVED
BLM AUSTIN OFFICE
2014 JUL 21 P 3:40
PHOENIX, ARIZONA


CERTIFIED MAIL



RECEIVED
BLM AZ STATE OFFICE

2014 JUL 21 P 3:16

PHOENIX, ARIZONA



7196 9008 9111 8355 7338

RETURN RECEIPT REQUESTED



Bureau of Land Management
1 North Central Avenue
Suite 800
Phoenix, AZ 85004-4427



U.S. POSTAGE PITNEY BOWES



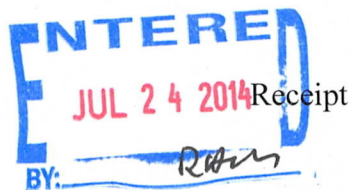
ZIP 76107 \$ 006.69⁰
02 1W
0001384349 JUL 18 2014

Thank you for using Return Receipt Service

RETURN RECEIPT REQUESTED
USPS® MAIL CARRIER
DETACH ALONG PERFORATION

Thank you for using Return Receipt Service

United States Department of the Interior
Bureau of Land Management
 LANDS/RECREATION & PLANNING
 ONE N CENTRAL AVE
 PHOENIX, AZ 85004 -2203
 Phone: 602-417-9200



No: 3082572

Transaction #: 3173867

Date of Transaction: 07/22/2014

CUSTOMER:

CHEMICAL LIME COMPANY
 PO BOX 985004
 FORT WORTH, TX 76185-5004 US

LINE #	QTY	DESCRIPTION	REMARKS	UNIT PRICE	TOTAL
1	1.00	LOCATABLE MINERALS / MINING CLAIMS- NOT NEW-UNADJUD, ONE AUTH NO. ONLY / MINING CLAIM MONEY RECEIVED CASES: AMC326721/\$7595.00	MAINT 2015/49	- n/a -	7595.00
TOTAL:					\$7,595.00

PAYMENT INFORMATION

1	AMOUNT:	7595.00	POSTMARKED:	07/18/2014
	TYPE:	CHECK	RECEIVED:	07/21/2014
	CHECK NO:	2000268839		
	NAME:	LHOIST NORTH AMERICA PO BOX 985004 FORT WORTH TX 76185-5004 US		

REMARKS

This receipt was generated by the automated BLM Collections and Billing System and is a paper representation of a portion of the official electronic record contained therein.

**DEPARTMENT OF THE INTERIOR
BUREAU OF LAND MANAGEMENT
MINING CLAIMS**

**MC Customer Information - With Serial No. and Claim Name
ACTIVE CLAIMS**

Admin State: AZ

Geo State: AZ

CHEMICAL LIME CO
PO BOX 985004
FORT WORTH, TX 76185-5004

3082572

CUSTOMER ID: 13718

<u>Serial No.</u>	<u>Claim Name/Number</u>	<u>Lead Serial No.</u>	<u>Disposition</u>
AMC295242	HS #5	AMC295242	ACTIVE
AMC295243	HS #6	AMC295242	ACTIVE
AMC295244	HS #7	AMC295242	ACTIVE
AMC295245	HS #8	AMC295242	ACTIVE
AMC299902	HOWARD SIDNEY #3	AMC299902	ACTIVE
AMC299903	HOWARD SIDNEY #4	AMC299902	ACTIVE
AMC302834	L H L 2	AMC302812	ACTIVE
AMC302835	L H L 3	AMC302812	ACTIVE
AMC302836	L H L 4	AMC302812	ACTIVE
AMC312579	ALISON #1	AMC312579	ACTIVE
AMC312580	HOWARD SYDNEY #1	AMC312579	ACTIVE
AMC312581	HOWARD SYDNEY #2	AMC312579	ACTIVE
AMC312582	LISA #1	AMC312579	ACTIVE
AMC312676	MEREDITH #1	AMC312676	ACTIVE
AMC312677	NANCIE #1	AMC312676	ACTIVE
AMC312678	SUSAN #1	AMC312676	ACTIVE
AMC312679	TRACY #1	AMC312676	ACTIVE
AMC325951	SUSAN 2	AMC325951	ACTIVE
AMC325952	SUSAN 3	AMC325951	ACTIVE
AMC325953	SUSAN 4	AMC325951	ACTIVE
AMC325954	SUSAN 5	AMC325951	ACTIVE
AMC325955	HS 9	AMC325951	ACTIVE
AMC325956	HS 10	AMC325951	ACTIVE
AMC326721	DOUGLAS LODGE 1	AMC326721	ACTIVE
AMC326722	DOUGLAS LODGE 2	AMC326721	ACTIVE
AMC326723	DOUGLAS LODGE 3	AMC326721	ACTIVE
AMC326724	DOUGLAS LODGE 4	AMC326721	ACTIVE
AMC326725	DOUGLAS LODGE 5	AMC326721	ACTIVE
AMC326726	DOUGLAS LODGE 6	AMC326721	ACTIVE
AMC326727	DOUGLAS LODGE 7	AMC326721	ACTIVE
AMC326728	DOUGLAS LODGE 8	AMC326721	ACTIVE
AMC326729	DOUGLAS LODGE 9	AMC326721	ACTIVE
AMC326730	DOUGLAS LODGE 10	AMC326721	ACTIVE
AMC326732	DOUGLAS LODGE 12	AMC326721	ACTIVE
AMC326733	DOUGLAS LODGE 13	AMC326721	ACTIVE
AMC326734	DOUGLAS LODGE 14	AMC326721	ACTIVE
AMC326735	DOUGLAS LODGE 15	AMC326721	ACTIVE
AMC326736	DOUGLAS MILL SITE 1	AMC326721	ACTIVE
AMC326737	DOUGLAS MILL SITE 2	AMC326721	ACTIVE
AMC326738	DOUGLAS MILL SITE 3	AMC326721	ACTIVE
AMC326739	DOUGLAS MILL SITE 4	AMC326721	ACTIVE
AMC326740	DOUGLAS MILL SITE 5	AMC326721	ACTIVE
AMC326741	DOUGLAS MILL SITE 6	AMC326721	ACTIVE
AMC326742	DOUGLAS MILL SITE 7	AMC326721	ACTIVE
AMC326743	DOUGLAS MILL SITE 8	AMC326721	ACTIVE
AMC327294	CEMETERY	AMC327294	ACTIVE
AMC329405	DOUGLAS LODGE 11	AMC329405	ACTIVE
AMC331174	DOUGLAS LODGE 3A	AMC331174	ACTIVE
AMC331602	LHL 1	AMC331602	ACTIVE

Number of ACTIVE cases: 49



July 1, 2013

Bureau of Land Management
1 North Central Avenue Ste 800
Phoenix, AZ 85004-4427
Attn: Records and Title Section

Re: 2014 Maintenance Fees

Please find enclosed Affidavits of Evidence of Payment for the 2014 assessment year.

The owner of the mining claims is Chemical Lime Company (Formerly Chemstar Lime Company) and the current mailing address is P.O. Box 985004; Fort Worth, Texas 76185-5004.

Also enclosed is our company check in the amount of \$ 6860.00, which represents the claim maintenance fee of \$140.00 per claim for the 2014 assessment year.

Please return the accounting advice confirmation for receipt and a BLM file-stamped copy of the affidavit to the undersigned. If further information is needed, please inform the undersigned so that we may comply within the time required by law.

Best Regards,

Chris Sumner, P.G., M.S.
Land Manager – Mining & Exploration

NO. OF CLAIMS 49
AMOUNT \$10810.00
RECEIPT NO. 2833352
INIT. A.H.

** BLM-ASO**

RECEIVED
BLM AZ PHOENIX OFFICE
2013 JUL 15 PM 2:24
PHOENIX, ARIZONA

Lhoist North America
P.O. Box 985004, Fort Worth, Texas 76185-5004
3700 Hulen Street, Fort Worth, Texas 76107
817.806.1654 direct
817.542.5134 cell
800.365.6724 toll-free
Chris.Sumner@Lhoist.com

Hmc 295242
Hmc 299902
Hmc 302812
Hmc 312579
Hmc 312676
Hmc 325951
Hmc 326721

VIA CERTIFIED MAIL

Hmc 327294
Hmc 329405
Hmc 331174
Hmc 331602

DEPARTMENT OF THE INTERIOR
BUREAU OF LAND MANAGEMENT
MINING CLAIMS

Customer Information - WITH Serial No. and Claim Name

ACTIVE CLAIMS

Run Date: 07/02/2013 08:50 AM

Page 1 of 2

Admin State: AZ

Geo State: AZ

CHEMICAL LIME CO

PO BOX 985004

FORT WORTH, TX 76185-5004

CUSTOMER ID: 13718

<u>Serial No.</u>	<u>Claim Name/Number</u>	<u>Lead Serial No.</u>	<u>Disposition</u>
AMC295242	HS #5	AMC295242	ACTIVE
AMC295243	HS #6	AMC295242	ACTIVE
AMC295244	HS #7	AMC295242	ACTIVE
AMC295245	HS #8	AMC295242	ACTIVE
AMC299902	HOWARD SIDNEY #3	AMC299902	ACTIVE
AMC299903	HOWARD SIDNEY #4	AMC299902	ACTIVE
AMC302834	L H L 2	AMC302812	ACTIVE
AMC302835	L H L 3	AMC302812	ACTIVE
AMC302836	L H L 4	AMC302812	ACTIVE
AMC312579	ALISON #1	AMC312579	ACTIVE
AMC312580	HOWARD SYDNEY #1	AMC312579	ACTIVE
AMC312581	HOWARD SYDNEY #2	AMC312579	ACTIVE
AMC312582	LISA #1	AMC312579	ACTIVE
AMC312676	MEREDITH #1	AMC312676	ACTIVE
AMC312677	NANCIE #1	AMC312676	ACTIVE
AMC312678	SUSAN #1	AMC312676	ACTIVE
AMC312679	TRACY #1	AMC312676	ACTIVE
AMC325951	SUSAN 2	AMC325951	ACTIVE
AMC325952	SUSAN 3	AMC325951	ACTIVE
AMC325953	SUSAN 4	AMC325951	ACTIVE
AMC325954	SUSAN 5	AMC325951	ACTIVE
AMC325955	HS 9	AMC325951	ACTIVE
AMC325956	HS 10	AMC325951	ACTIVE
AMC326721	DOUGLAS LODGE 1	AMC326721	ACTIVE
AMC326722	DOUGLAS LODGE 2	AMC326721	ACTIVE
AMC326723	DOUGLAS LODGE 3	AMC326721	ACTIVE
AMC326724	DOUGLAS LODGE 4	AMC326721	ACTIVE
AMC326725	DOUGLAS LODGE 5	AMC326721	ACTIVE
AMC326726	DOUGLAS LODGE 6	AMC326721	ACTIVE
AMC326727	DOUGLAS LODGE 7	AMC326721	ACTIVE
AMC326728	DOUGLAS LODGE 8	AMC326721	ACTIVE
AMC326729	DOUGLAS LODGE 9	AMC326721	ACTIVE
AMC326730	DOUGLAS LODGE 10	AMC326721	ACTIVE
AMC326732	DOUGLAS LODGE 12	AMC326721	ACTIVE
AMC326733	DOUGLAS LODGE 13	AMC326721	ACTIVE
AMC326734	DOUGLAS LODGE 14	AMC326721	ACTIVE
AMC326735	DOUGLAS LODGE 15	AMC326721	ACTIVE
AMC326736	DOUGLAS MILL SITE 1	AMC326721	ACTIVE
AMC326737	DOUGLAS MILL SITE 2	AMC326721	ACTIVE
AMC326738	DOUGLAS MILL SITE 3	AMC326721	ACTIVE
AMC326739	DOUGLAS MILL SITE 4	AMC326721	ACTIVE
AMC326740	DOUGLAS MILL SITE 5	AMC326721	ACTIVE
AMC326741	DOUGLAS MILL SITE 6	AMC326721	ACTIVE

NO WARRANTY IS MADE BY BLM
FOR USE OF THE DATA FOR
PURPOSES NOT INTENDED BY BLM

RECEIVED
BUREAU OF LAND MANAGEMENT
JUL 15 2013
PHOENIX, ARIZONA

RECEIVED
BLM AZ STATE OFFICE
2013 JUN 15 PM 3:24
PHOENIX, ARIZONA

AFTER RECORDING RETURN TO:

Mr. Chris Sumner, P.G., M.S.
Chemical Lime Company
P.O. Box 985004
Fort Worth, Texas 76185-5004

**AFFIDAVIT
EVIDENCE OF PAYMENT
OF ANNUAL MAINTENANCE FEE FOR 2014
IN LIEU OF ASSESSMENT WORK**

This will serve as a notice that the owner of the mining claims/or mill sites listed on Exhibit "A" attached, intends to continue to hold the claims and/or mill sites located in the County of Cochise, State of Arizona, in the mining year ending Sept. 1, 2014.

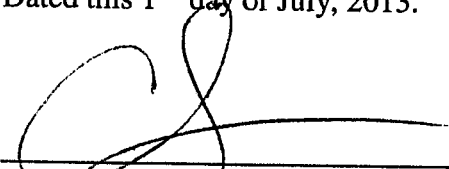
The annual maintenance fee of \$140.00 for each mining claim or mill site as required under the Omnibus Budget Reconciliation Act of 1993 will be mailed to the Arizona State Office of the BLM on or before September 1, 2013 in the form of a check in the amount of \$6860.00 for the 49 claims/mill sites listed in the attached exhibit.

The owner of the mining claims/mill sites is:

Chemical Lime Company
(Formerly Chemstar Lime Company)
P.O. Box 985004
Fort Worth, Texas 76185-5004

The claims listed are held and claimed by the owner for the valuable mineral contained therein.

Dated this 1ST day of July, 2013.


Chris Sumner, P.G., M.S.
Land Manager – Mining & Exploration
Mining and Exploration
Chemical Lime Company

State of Texas
County of Tarrant

Subscribed and sworn to before me
this 2nd day of July, 2013.


Notary Public



DEPARTMENT OF THE INTERIOR
BUREAU OF LAND MANAGEMENT
MINING CLAIMS

Customer Information - WITH Serial No. and Claim Name

ACTIVE CLAIMS

Run Date: 07/02/2013 08:50 AM

Page 2 of 2

<u>Serial No.</u>	<u>Claim Name/Number</u>	<u>Lead Serial No.</u>	<u>Disposition</u>
AMC326742	DOUGLAS MILL SITE 7	AMC326721	ACTIVE
AMC326743	DOUGLAS MILL SITE 8	AMC326721	ACTIVE
AMC327294	CEMETERY	AMC327294	ACTIVE
AMC329405	DOUGLAS LODE 11	AMC329405	ACTIVE
AMC331174	DOUGLAS LODE 3A	AMC331174	ACTIVE
AMC331602	LHL 1	AMC331602	ACTIVE

Number of ACTIVE cases: 49

RECEIVED
BLM AZ STATE OFFICE
2013 JUL 15 09 09 AM
TUCSON, ARIZONA

EXHIBIT "A"

DOUGLAS LODE CLAIMS

Sections 1 & 12, Township 24 South, Range 25 East
Section 7, Township 24 South, Range 26 East G & S R M
Cochise County, Arizona

Owner: Chemical Lime Company (Formerly Chemstar Lime Company)
P.O. Box 985004
Fort Worth, TX 76185-5004

CLAIM NAME	BLM SERIAL NUMBER
Douglas Lode 1	AMC 326721
Douglas Lode 2	AMC 326722
Douglas Lode 3	AMC 326723
Douglas Lode 3A	AMC 331174
Douglas Lode 4	AMC 326724
Douglas Lode 5	AMC 326725
Douglas Lode 6	AMC 326726
Douglas Lode 7	AMC 326727
Douglas Lode 8	AMC 326728
Douglas Lode 9	AMC 326729
Douglas Lode 10	AMC 326730
Douglas Lode 11	AMC 329405
Douglas Lode 12	AMC 326732
Douglas Lode 13	AMC 326733
Douglas Lode 14	AMC 326734
Douglas Lode 15	AMC 326735

16 Claims

RECEIVED
BLM AT TUCSON
2007 JUN 15 PM 2:25
PHOENIX, ARIZONA

EXHIBIT "A"

LIME HILL LODE CLAIMS

Sections 1, Township 24 South, Range 25 East G & S R M
Cochise County, Arizona

Owner: Chemical Lime Company (Formerly Chemstar Lime Company)
P.O. Box 985004
Fort Worth, TX 76185-5004

CLAIM NAME	BLM SERIAL NUMBER
LHL 1	AMC 331602
LHL 2	AMC 302834
LHL 3	AMC 302835
LHL 4	AMC 302836

4 Claims

RECEIVED
BLM AZT/PLN/OT/STP
2013 JUN 15 PM 2:25
PHOENIX, ARIZONA

EXHIBIT "A"

DOUGLAS MILL SITE CLAIMS

Sections 1 & 12, Township 24 South, Range 25 East
Section 7, Township 24 South, Range 26 East G & S R M
Cochise County, Arizona

Owner: Chemical Lime Company (Formerly Chemstar Lime Company)
P.O. Box 985004
Fort Worth, TX 76185-5004

CLAIM NAME	BLM SERIAL NUMBER
Douglas Millsite 1	AMC 326736
Douglas Millsite 2	AMC 326737
Douglas Millsite 3	AMC 326738
Douglas Millsite 4	AMC 326739
Douglas Millsite 5	AMC 326740
Douglas Millsite 6	AMC 326741
Douglas Millsite 7	AMC 326742
Douglas Millsite 8	AMC 326743

8 CLAIMS

RECEIVED
BUREAU OF LAND MANAGEMENT
SEP 10 1998
SANTA FE, NEW MEXICO

EXHIBIT "A"

CEMETARY MILL SITE CLAIMS

Sections 1 & 12, Township 24 South, Range 26 East G & S R M
Cochise County, Arizona

Owner: Chemical Lime Company (Formerly Chemstar Lime Company)
P.O. Box 985004
Fort Worth, TX 76185-500

CLAIM NAME

BLM SERIAL NUMBER

Cemetary

AMC 327294

1 Claim

RECEIVED
BLM AT PHOENIX
2002 JUN 17 PM 3:34
PHOENIX, ARIZONA

EXHIBIT "A"

DOUGLAS PLANT PLACER CLAIMS

Sections 1 & 12, Township 24 South, Range 25 East
Section 7, Township 24 South, Range 26 East G & S R M
Cochise County, Arizona

Owner: Chemical Lime Company (Formerly Chemstar Lime Company)
P.O. Box 985004
Fort Worth, TX 76185-5004

CLAIM NAME	BLM SERIAL NUMBER
Howard Sidney # 1	AMC 312580
Howard Sidney # 2	AMC 312581
Howard Sidney # 3	AMC 299902
Howard Sidney # 4	AMC 299903
Howard Sidney # 5	AMC 295242
Howard Sidney # 6	AMC 295243
Howard Sidney # 7	AMC 295244
Howard Sidney # 8	AMC 295245
Howard Sidney # 9	AMC 325955
Howard Sidney # 10	AMC 325956
Alison # 1	AMC 312579
Lisa # 1	AMC 312582
Meredith # 1	AMC 312676
Nancie # 1	AMC 312677
Susan # 1	AMC 312678
Susan # 2	AMC 325951
Susan # 3	AMC 325952
Susan # 4	AMC 325953
Susan # 5	AMC 325954
Tracy # 1	AMC 312679

20 Claims

RECEIVED
BLM AZ COCHISE CO
2013 JUN 15 PM 2:25
PHOENIX, ARIZONA

Lhoist North America
Lhoist Group

P.O. Box 985004
Ft. Worth, Texas 76185-5004

CERTIFIED MAIL



7160 3901 9848 3349 0379

RETURN RECEIPT REQUESTED
RETURN RECEIPT REQUESTED



U.S. POSTAGE >> PITNEY BOWES
ZIP 76107 \$ 006.97⁰
02 1W
0001384349 JUL 12 2013

|||||
Bureau of Land Management
Attn: Records & Title Section
1 North Central Ave
Suite 800
Phoenix, AZ 85004-4427

RECEIVED
BLM STATE OFFICE
JUL 15 PM 2:04
X, ARIZ

FIRST CLASS MAIL

Thank you for using Return Receipt Service

**RETURN RECEIPT REQUESTED
USPS MAIL CARRIER
DETACH ALONG PERFORATION**

Thank you for using Return Receipt Service

WALZ Certified Mailer™ 1-800-882-3811 www.walzpostal.com

United States Department of the Interior
Bureau of Land Management
LANDS/RECREATION & PLANNING
ONE N CENTRAL AVE
PHOENIX, AZ 85004 -2203
Phone: 602-417-9200

Receipt

No:

2833352

Transaction #: 2918829	
Date of Transaction: 07/16/2013	
CUSTOMER:	
	LHOIST NORTH AMERICA INC PO BOX 985004 FORT WORTH, TX 76185-5004 US

LINE #	QTY	DESCRIPTION	REMARKS	UNIT PRICE	TOTAL
1	1.00	LOCATABLE MINERALS / MINING CLAIMS-NOT NEW-UNADJUD, ONE AUTH NO. ONLY / MINING CLAIM MONEY RECEIVED CASES: AMC327294/\$6860.00	MAINT FEE PYMNT (49) 2014	- n/a -	6860.00
TOTAL:					\$6,860.00

PAYMENT INFORMATION			
1	AMOUNT:	6860.00	POSTMARKED: 07/12/2013
	TYPE:	CHECK	RECEIVED: 07/15/2013
	CHECK NO:	2000243734	
	NAME:	LHOIST NORTH AMERICA PO BOX 985004 FORT WORTH TX 76185-5004 US	

REMARKS

This receipt was generated by the automated BLM Collections and Billing System and is a paper representation of a portion of the official electronic record contained therein.

Lead File #5

AMC 295242

AMC 331602

AMC 299902

AMC 302812

AMC 312579

AMC 312676

AMC 325951

AMC 326721

AMC 327294

AMC 329405

AMC 331174



Lhoist North America
Mining & Exploration - Land
3700 Hulen Street
Fort Worth, TX 76107

CERTIFIED MAIL



7160 3901 9845 8450 9245

RETURN RECEIPT REQUESTED




UNITED STATES POSTAGE
\$ 06.15⁰
02 1M
0004281438 JUL 20 2012
MAILED FROM ZIP CODE 76107

|||||
Bureau of Land Management
Arizonas
One North Central Avenue
Suite 800
Phoenix, AZ 85004-4427

RECEIVED
BLM AZ STATE OFFICE
2012 JUL 23 P 2:13
PHOENIX, ARIZONA

FIRST CLASS MAIL





July 10, 2012

VIA CERTIFIED MAIL

Bureau of Land Management
1 North Central Avenue Ste 800
Phoenix, AZ 85004-4427
Attn: Records and Title Section

Re: 2013 Maintenance Fees

Please find enclosed Affidavits of Evidence of Payment for the 2013 assessment year.

The owner of the mining claims is Chemical Lime Company (Formerly Chemstar Lime Company) and the current mailing address is P.O. Box 985004; Fort Worth, Texas 76185-5004.

Also enclosed is our company check in the amount of \$ 6860.00, which represents the claim maintenance fee of \$140.00 per claim for the 2013 assessment year.

Please return the accounting advice confirmation for receipt and a BLM file-stamped copy of the affidavit to the undersigned. If further information is needed, please inform the undersigned so that we may comply within the time required by law.

Best Regards,

Chris Sumner, P.G., M.S.
Land Manager – Mining & Exploration

NO. OF CLAIMS
AMOUNT
RECEIPT NO.
INIT.

49
\$10860.00
26143870
[Signature]

** BLM-ASO**

RECEIVED
BLM AZ STATE OFFICE
2012 JUL 23 P 2:14
PHOENIX, ARIZONA

Lhoist North America
P.O. Box 985004, Fort Worth, Texas 76185-5004
3700 Hulen Street, Fort Worth, Texas 76107
817.806.1654 direct
817.542.5134 cell
800.365.6724 toll-free
Chris.Sumner@Lhoist.com

8/16/2012 [Signature]
ENTERED INTO COMPUTER

AFTER RECORDING RETURN TO:

Mr. Chris Sumner, P.G., M.S.
Chemical Lime Company
P.O. Box 985004
Fort Worth, Texas 76185-5004

**AFFIDAVIT
EVIDENCE OF PAYMENT
OF ANNUAL MAINTENANCE FEE FOR 2013
IN LIEU OF ASSESSMENT WORK**

This will serve as a notice that the owner of the mining claims/or mill sites listed on Exhibit "A" attached, intends to continue to hold the claims and/or mill sites located in the County of Cochise, State of Arizona, in the mining year ending Sept. 1, 2013.

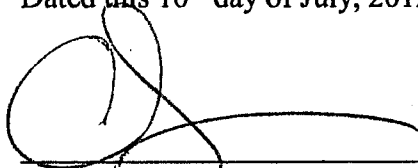
The annual maintenance fee of \$140.00 for each mining claim or mill site as required under the Omnibus Budget Reconciliation Act of 1993 will be mailed to the Arizona State Office of the BLM on or before August 25, 2012 in the form of a check in the amount of \$6860.00 for the 49 claims/mill sites listed in the attached exhibit.

The owner of the mining claims/mill sites is:

Chemical Lime Company
(Formerly Chemstar Lime Company)
P.O. Box 985004
Fort Worth, Texas 76185-5004

The claims listed are held and claimed by the owner for the valuable mineral contained therein.


Dated this 10th day of July, 2012.



Chris Sumner, P.G., M.S.
Land Manager – Mining & Exploration
Mining and Exploration
Chemical Lime Company

State of Texas
County of Tarrant

Subscribed and sworn to before me
this 10 day of July, 2012.


Notary Public

RECEIVED
BLM AZ STATE OFFICE
2012 JUL 23 P 2:14
PHOENIX, ARIZONA



EXHIBIT "A"

CEMETARY MILLSITE CLAIMS

Sections 1 & 12, Township 24 South, Range 26 East G & S R M
Cochise County, Arizona

Owner: Chemical Lime Company (Formerly Chemstar Lime Company)
P.O. Box 985004
Fort Worth, TX 76185-500

CLAIM NAME	BLM SERIAL NUMBER
Cemetary	AMC 327294
1 Claim	

RECEIVED
BLM AZ STATE OFFICE
2012 JUL 23 P 2:14
PHOENIX, ARIZONA

EXHIBIT "A"

LIME HILL LODE CLAIMS

Sections 1, Township 24 South, Range 25 East G & S R M
Cochise County, Arizona

Owner: Chemical Lime Company (Formerly Chemstar Lime Company)
P.O. Box 985004
Fort Worth, TX 76185-5004

CLAIM NAME	BLM SERIAL NUMBER
LHL 1	AMC 331602
LHL 2	AMC 302834
LHL 3	AMC 302835
LHL 4	AMC 302836

4 Claims

RECEIVED
BLM AZ STATE OFFICE
2012 JUL 23 P 2:14
PHOENIX, ARIZONA

EXHIBIT "A"

DOUGLAS PLANT PLACER CLAIMS

Sections 1 & 12, Township 24 South, Range 25 East
Section 7, Township 24 South, Range 26 East G & S R M
Cochise County, Arizona

Owner: Chemical Lime Company (Formerly Chemstar Lime Company)
P.O. Box 985004
Fort Worth, TX 76185-5004

CLAIM NAME	BLM SERIAL NUMBER
Howard Sidney # 1	AMC 312580
Howard Sidney # 2	AMC 312581
Howard Sidney # 3	AMC 299902
Howard Sidney # 4	AMC 299903
Howard Sidney # 5	AMC 295242
Howard Sidney # 6	AMC 295243
Howard Sidney # 7	AMC 295244
Howard Sidney # 8	AMC 295245
Howard Sidney # 9	AMC 325955
Howard Sidney # 10	AMC 325956
Alison # 1	AMC 312579
Lisa # 1	AMC 312582
Meredith # 1	AMC 312676
Nancie # 1	AMC 312677
Susan # 1	AMC 312678
Susan # 2	AMC 325951
Susan # 3	AMC 325952
Susan # 4	AMC 325953
Susan # 5	AMC 325954
Tracy # 1	AMC 312679

20 Claims

RECEIVED
BLM AZ STATE OFFICE
2012 JUL 23 P 2:14
PHOENIX, ARIZONA

EXHIBIT "A"

DOUGLAS MILLSITE CLAIMS

Sections 1 & 12, Township 24 South, Range 25 East
Section 7, Township 24 South, Range 26 East G & S R M
Cochise County, Arizona

Owner: Chemical Lime Company (Formerly Chemstar Lime Company)
P.O. Box 985004
Fort Worth, TX 76185-5004

CLAIM NAME	BLM SERIAL NUMBER
Douglas Millsite 1	AMC 326736
Douglas Millsite 2	AMC 326737
Douglas Millsite 3	AMC 326738
Douglas Millsite 4	AMC 326739
Douglas Millsite 5	AMC 326740
Douglas Millsite 6	AMC 326741
Douglas Millsite 7	AMC 326742
Douglas Millsite 8	AMC 326743

8 CLAIMS

RECEIVED
BLM AZ STATE OFFICE
2012 JUL 23 P 2:14
PHOENIX, ARIZONA

EXHIBIT "A"

DOUGLAS LODGE CLAIMS

Sections 1 & 12, Township 24 South, Range 25 East
Section 7, Township 24 South, Range 26 East G & S R M
Cochise County, Arizona

Owner: Chemical Lime Company (Formerly Chemstar Lime Company)
P.O. Box 985004
Fort Worth, TX 76185-5004

CLAIM NAME	BLM SERIAL NUMBER
Douglas Lode 1	AMC 326721
Douglas Lode 2	AMC 326722
Douglas Lode 3	AMC 326723
Douglas Lode 3A	AMC 331174
Douglas Lode 4	AMC 326724
Douglas Lode 5	AMC 326725
Douglas Lode 6	AMC 326726
Douglas Lode 7	AMC 326727
Douglas Lode 8	AMC 326728
Douglas Lode 9	AMC 326729
Douglas Lode 10	AMC 326730
Douglas Lode 11	AMC 329405
Douglas Lode 12	AMC 326732
Douglas Lode 13	AMC 326733
Douglas Lode 14	AMC 326734
Douglas Lode 15	AMC 326735

16 Claims

RECEIVED
BLM AZ STATE OFFICE
2012 JUL 23 P 2:14
PHOENIX, ARIZONA

United States Department of the Interior
Bureau of Land Management
LANDS/RECREATION & PLANNING
ONE N CENTRAL AVE
PHOENIX, AZ 85004 -2203
Phone: 602-417-9200

Receipt

No: 2614386

Transaction #: 2694619

Date of Transaction: 07/24/2012

CUSTOMER:

LHOIST NORTH AMERICA INC
3700 HULEN ST
FORT WORTH, TX 76107-6816 US

LINE #	QTY	DESCRIPTION	REMARKS	UNIT PRICE	TOTAL
1	1.00	LOCATABLE MINERALS / MINING CLAIMS-NOT NEW-UNADJUD, ONE AUTH NO. ONLY / MINING CLAIM MONEY RECEIVED CASES: AMC327294/\$6860.00	MAINT FEE PYMNT (49) 2013	- n/a -	6860.00
TOTAL:					\$6,860.00

PAYMENT INFORMATION

1	AMOUNT:	6860.00	POSTMARKED:	07/20/2012
	TYPE:	CHECK	RECEIVED:	07/23/2012
	CHECK NO:	2000221480		
	NAME:	LHOIST NORTH AMERICA PO BOX 985004 FORT WORTH TX 76185 US		

REMARKS

This receipt was generated by the automated BLM Collections and Billing System and is a paper representation of a portion of the official electronic record contained therein.



August 1, 2011

Bureau of Land Management
1 North Central Avenue Ste 800
Phoenix, AZ 85004-4427
Attn: Records and Title Section

Re: 2012 Maintenance Fees

Please find enclosed Affidavits of Evidence of Payment for the 2012 assessment year.

The owner of the mining claims is Chemical Lime Company (Formerly Chemstar Lime Company) and the current mailing address is P.O. Box 985004; Fort Worth, Texas 76185-5004.

Also enclosed is our company check in the amount of \$ 6860.00, which represents the claim maintenance fee of \$140.00 per claim for the 2012 assessment year.

Please return the accounting advice confirmation for receipt and a BLM file-stamped copy of the affidavit to the undersigned. If further information is needed, please inform the undersigned so that we may comply within the time required by law.

Best Regards,

Chris Sumner, P.G., M.S.
Land Manager – Mining & Exploration

AMC-327294

Lhoist North America

P.O. Box 985004, Fort Worth, Texas 76185-5004
3700 Hulen Street, Fort Worth, Texas 76107
817.806.1654 direct
817.542.5134 cell
800.365.6724 toll-free
Chris.Sumner@Lhoist.com

Linda Edwards, Administrative Asst. – Mining & Exploration
817.806.1621 direct

Amc 327294
331602
302812
312579
312676
325951
299902
295242
326721

VIA CERTIFIED MAIL

331174
329405

ENTERED INTO COMPUTER
SEP 12 2011 PB

TIMELY FILED

PHOENIX, ARIZONA

2011 SEP - 8 A 8:13

RECEIVED
BLM AZ STATE OFFICE

NO. OF CLAIMS
AMOUNT
RECEIPT NO.
INIT.

** BLM-ASO **

CHECK VOUCHER**PAY TO:**

Bureau of Land Management

Vendor# 32251

US02

ADDRESS:

1 North Central Avenue, Ste 800, Phoenix, AZ 85004-4427

IF CHECK IS NOT TO BE MAILED DIRECTLY TO
PAYEE, COMPLETE THIS SECTION**CHECK TO:**

Linda Edwards

LOCATION:

Mining & Exploration

DETAIL**CHARGE TO ACCT #****AMOUNT**

Annual Assessment Payments-Douglas

US02-US99DGGE0-61020000

\$6,860.00

\$140 per claim: \$140 x 49 = \$6860

49

\$140

TOTAL

\$6,860.00

REQUESTED BY:

SIGNATURE

Linda Edwards

DATE

8/1/2011

APPROVED BY:

SIGNATURE

Chris Sumner

DATE

8/1/2011

SIGNATURE

DATE

40 KA

TIMELY FILED

RECEIVED
BLM AZ STATE OFFICE
2011 SEP - 8 A 8:13
PHOENIX, ARIZONA



Chemical Lin

A Lhoist Group C



7160 3901 9848 3349 0560

RETURN RECEIPT REQUESTED
RETURN RECEIPT REQUESTED

Lhoist North America
Mining & Exploration Dept.
3700 Hulen Street
Fort Worth, TX 76107

RECEIVED
SEP 27 11:50
ARIZONA

|||||
Bureau of Land Management
1 North Central Avenue
Ste. 800
Phoenix, AZ 85004-4427



02 1M \$ 05.59⁰
0004281438 AUG 31 2011
MAILED FROM ZIP CODE 76107

6860



X - kya copy

August 1, 2011

VIA CERTIFIED MAIL

Bureau of Land Management
1 North Central Avenue Ste 800
Phoenix, AZ 85004-4427
Attn: Records and Title Section

Re: 2012 Maintenance Fees

Please find enclosed Affidavits of Evidence of Payment for the 2012 assessment year.

The owner of the mining claims is Chemical Lime Company (Formerly Chemstar Lime Company) and the current mailing address is P.O. Box 985004; Fort Worth, Texas 76185-5004.

Also enclosed is our company check in the amount of \$ 6860.00, which represents the claim maintenance fee of \$140.00 per claim for the 2012 assessment year.

Please return the accounting advice confirmation for receipt and a BLM file-stamped copy of the affidavit to the undersigned. If further information is needed, please inform the undersigned so that we may comply within the time required by law.

Best Regards,

Chris Sumner, P.G., M.S.
Land Manager - Mining & Exploration

Lhoist North America
P.O. Box 985004, Fort Worth, Texas 76185-5004
3700 Hulen Street, Fort Worth, Texas 76107
817.806.1654 direct
817.542.5134 cell
800.365.6724 toll-free
Chris.Sumner@Lhoist.com

Linda Edwards, Administrative Asst. - Mining & Exploration
817.806.1621 direct

TIMELY FILED

PHOENIX, ARIZONA

2011 SEP - 8 A 8:13

RECEIVED
BLM AZ STATE OFFICE

**FAX****TO:** Arizona BLM – Mining Claims Division**FROM:** Chris Sumner**DATE:** September 9, 2011**Re:** Missing Exhibit to Annual Mining Claim Maintenance

Attached with this FAX are the missing exhibits that were to accompany the 2011 Annual Mining Claim payment. The exhibits were mistakenly mailed to the County Records Office.

Please call or email with any questions or comments.

Best Regards,

Chris Sumner, P.G., M.S.
Land Manager – Mining & Exploration

RECEIVED
CLIMATE STATE OFFICE
2011 SEP -9 A 10:58
PHOENIX, ARIZONA

Lhoist North America
P.O. Box 985004, Fort Worth, Texas 76185-5004
3700 Hulen Street, Fort Worth, Texas 76107
817.806.1654 direct
817.542.5134 cell
800.365.6724 toll-free
Chris.Sumner@Lhoist.com

Linda Edwards, Administrative Asst. – Mining & Exploration
817.806.1621 direct

AMC 326721

EXHIBIT "A"

DOUGLAS MILLSITE CLAIMS

Sections 1 & 12, Township 24 South, Range 25 East
Section 7, Township 24 South, Range 26 East G & S R M
Cochise County, Arizona

Owner: Chemical Lime Company (Formerly Chemstar Lime Company)
P.O. Box 985004
Fort Worth, TX 75185-5004

CLAIM NAME	BLM SERIAL NUMBER
Douglas Millsite 1	AMC 326736
Douglas Millsite 2	AMC 326737
Douglas Millsite 3	AMC 326738
Douglas Millsite 4	AMC 326739
Douglas Millsite 5	AMC 326740
Douglas Millsite 6	AMC 326741
Douglas Millsite 7	AMC 326742
Douglas Millsite 8	AMC 326743

8 CLAIMS

ENTERED INTO COMPUTER

SEP 12 2011 RB

RECEIVED
LAND STATE OFFICE
2011 SEP -9 A 10:59
PHOENIX, ARIZONA

EXHIBIT "A"

AMC 326721
331174
329405

DOUGLAS LODE CLAIMS

Sections 1 & 12, Township 24 South, Range 25 East
Section 7, Township 24 South, Range 26 East G & S R M
Cochise County, Arizona

Owner: Chemical Lime Company (Formerly Chemstar Lime Company)
P.O. Box 985004
Fort Worth, TX 75185-5004

CLAIM NAME	BLM SERIAL NUMBER
Douglas Lode 1	AMC 326721
Douglas Lode 2	AMC 326722
Douglas Lode 3	AMC 326723
Douglas Lode 3A	AMC 331174
Douglas Lode 4	AMC 326724
Douglas Lode 5	AMC 326725
Douglas Lode 6	AMC 326726
Douglas Lode 7	AMC 326727
Douglas Lode 8	AMC 326728
Douglas Lode 9	AMC 326729
Douglas Lode 10	AMC 326730
Douglas Lode 11	AMC 329405
Douglas Lode 12	AMC 326732
Douglas Lode 13	AMC 326733
Douglas Lode 14	AMC 326734
Douglas Lode 15	AMC 326735

16 Claims

ENTERED INTO COMPUTER

SEP 12 2011 PB

PHOENIX, ARIZONA

2011 SEP -9 A 10:59

RECEIVED
BLM AZ STATE OFFICE

EXHIBIT "A"

DOUGLAS PLANT PLACER CLAIMS

Sections 1 & 12, Township 24 South, Range 25 East
Section 7, Township 24 South, Range 26 East G & S R M
Cochise County, Arizona

Owner: Chemical Lime Company (Formerly Chemstar Lime Company)
P.O. Box 985004
Fort Worth, TX 75185-5004

CLAIM NAME	BLM SERIAL NUMBER
Howard Sidney # 1	AMC 312580
Howard Sidney # 2	AMC 312581
Howard Sidney # 3	AMC 299902
Howard Sidney # 4	AMC 299903
Howard Sidney # 5	AMC 295242
Howard Sidney # 6	AMC 295243
Howard Sidney # 7	AMC 295244
Howard Sidney # 8	AMC 295245
Howard Sidney # 9	AMC 325955
Howard Sidney # 10	AMC 325956
Alison # 1	AMC 312579
Lisa # 1	AMC 312582
Meredith # 1	AMC 312676
Nancie # 1	AMC 312677
Susan # 1	AMC 312678
Susan # 2	AMC 325951
Susan # 3	AMC 325952
Susan # 4	AMC 325953
Susan # 5	AMC 325954
Tracy # 1	AMC 312679

20 Claims

ENTERED INTO COMPUTER

SEP 12 2011 QB

312579
312676
325951
299902
295242

RECEIVED
CLIMATE STATE OFFICE
2011 SEP -9 A 10:59
PHOENIX, ARIZONA

EXHIBIT "A"

Amc 331602
302812

LIME HILL LODGE CLAIMS

Sections 1, Township 24 South, Range 25 East G & S R M
Cochise County, ArizonaOwner: Chemical Lime Company (Formerly Chemstar Lime Company)
P.O. Box 985004
Fort Worth, TX 75185-5004

CLAIM NAME	BLM SERIAL NUMBER
LHL 1	AMC 331602
LHL 2	AMC 302834
LHL 3	AMC 302835
LHL 4	AMC 302836

4 Claims

ENTERED INTO COMPUTER

SEP 12 2011 JB

RECEIVED
BLM AZ STATE OFFICE
2011 SEP -9 A 10:59
PHOENIX, ARIZONA

Amc 327294

EXHIBIT "A"

CEMETARY MILLSITE CLAIMS

Sections 1 & 12, Township 24 South, Range 26 East G & S R M
Cochise County, Arizona

Owner: Chemical Lime Company (Formerly Chemstar Lime Company)
P.O. Box 985004
Fort Worth, TX 75185-5004

CLAIM NAME

Cemetary

BLM SERIAL NUMBER

AMC 327294

1 Claim

ENTERED INTO COMPUTER

SEP 12 2011 *pb*

RECEIVED
BLM AZ STATE OFFICE
2011 SEP -9 A 10:59
PHOENIX, ARIZONA

United States Department of the Interior
Bureau of Land Management
LANDS/RECREATION & PLANNING
ONE N CENTRAL AVE
PHOENIX, AZ 85004 -2203
Phone: 602-417-9200

Receipt

No:

2427498

Transaction #: 2503001

Date of Transaction: 09/08/2011

ENTERED INTO COMPUTER

CUSTOMER:

SEP 12 2011 18

CHEMICAL LIME COMPANY
PO BOX 985004
FORT WORTH, TX 76185-5004 US

LINE #	QTY	DESCRIPTION	REMARKS	UNIT PRICE	TOTAL
1	1.00	LOCATABLE MINERALS / MINING CLAIMS-NOT NEW-UNADJUD, ONE AUTH NO. ONLY / MINING CLAIM MONEY RECEIVED CASES: AMC327294/\$6860.00	MAINT-49	- n/a -	6860.00
TOTAL:					\$6,860.00

PAYMENT INFORMATION

1	AMOUNT:	6860.00	POSTMARKED:	09/06/2011
	TYPE:	CHECK	RECEIVED:	09/08/2011
	CHECK NO:	2000193870		
	NAME:	CHEMICAL MANAGEMENT COMPANY INC PO BOX 985004 FORT WORTH TX 76185-5004 US		

REMARKS

This receipt was generated by the automated BLM Collections and Billing System and is a paper representation of a portion of the official electronic record contained therein.

Lead #s
327294
331602
302812
312579
312676
325951
299902
295242
326721
"
331174
329405

Amc #'s
327294
331602
302834-836
312579-582
312676-679
325951-956
299902-903
295242-245
326721-730
326732-743
331174
329405

AMC 327294

326721

329405

331174

312676

312579

EXHIBIT "A"

CEMETARY MILLSITE CLAIMS

Sections 1 & 12, Township 24 South, Range 26 East G & S R M
Cochise County, Arizona

Owner: Chemical Lime Company (Formerly Chemstar Lime Company)
P.O. Box 985004
Fort Worth, TX 75185-5004

299902

295242

325951

331602

302812

CLAIM NAME

BLM SERIAL NUMBER

Cemetary

AMC 327294

1 Claim

PHOENIX, ARIZONA

2010 AUG 30 A 7:54

RECEIVED
BLM AZ STATE OFFICE

ENTERED INTO COMPUTER

SEP 20 2010

NO. OF CLAIMS

49

AMOUNT

\$6860.00

RECEIPT NO.

2207886

INIT.

CA-H

** BLM-ASO **

CA-H

EXHIBIT "A"

DOUGLAS LODE CLAIMS

Sections 1 & 12, Township 24 South, Range 25 East
Section 7, Township 24 South, Range 26 East G & S R M
Cochise County, Arizona

Owner: Chemical Lime Company (Formerly Chemstar Lime Company)
P.O. Box 985004
Fort Worth, TX 75185-5004

CLAIM NAME	BLM SERIAL NUMBER
Douglas Lode 1	AMC 326721
Douglas Lode 2	AMC 326722
Douglas Lode 3	AMC 326723
Douglas Lode 3A	AMC 331174
Douglas Lode 4	AMC 326724
Douglas Lode 5	AMC 326725
Douglas Lode 6	AMC 326726
Douglas Lode 7	AMC 326727
Douglas Lode 8	AMC 326728
Douglas Lode 9	AMC 326729
Douglas Lode 10	AMC 326730
Douglas Lode 11	AMC 329405
Douglas Lode 12	AMC 326732
Douglas Lode 13	AMC 326733
Douglas Lode 14	AMC 326734
Douglas Lode 15	AMC 326735

16 Claims

RECEIVED
BLM AZ STATE OFFICE
2010 AUG 30 A 7:54
PHOENIX, ARIZONA

1644

EXHIBIT "A"

DOUGLAS MILLSITE CLAIMS

Sections 1 & 12, Township 24 South, Range 25 East
Section 7, Township 24 South, Range 26 East G & S R M
Cochise County, Arizona

Owner: Chemical Lime Company (Formerly Chemstar Lime Company)
P.O. Box 985004
Fort Worth, TX 75185-5004

CLAIM NAME	BLM SERIAL NUMBER
Douglas Millsite 1	AMC 326736
Douglas Millsite 2	AMC 326737
Douglas Millsite 3	AMC 326738
Douglas Millsite 4	AMC 326739
Douglas Millsite 5	AMC 326740
Douglas Millsite 6	AMC 326741
Douglas Millsite 7	AMC 326742
Douglas Millsite 8	AMC 326743

8 CLAIMS

RECEIVED
BLM AZ STATE OFFICE
2010 AUG 30 A 7:54
PHOENIX, ARIZONA

844.

EXHIBIT "A"

DOUGLAS PLANT PLACER CLAIMS

Sections 1 & 12, Township 24 South, Range 25 East
Section 7, Township 24 South, Range 26 East G & S R M
Cochise County, Arizona

Owner: Chemical Lime Company (Formerly Chemstar Lime Company)
P.O. Box 985004
Fort Worth, TX 75185-5004

CLAIM NAME	BLM SERIAL NUMBER
Howard Sidney # 1	AMC 312580✓
Howard Sidney # 2	AMC 312581✓
Howard Sidney # 3	AMC 299902✓
Howard Sidney # 4	AMC 299903✓
Howard Sidney # 5	AMC 295242
Howard Sidney # 6	AMC 295243
Howard Sidney # 7	AMC 295244
Howard Sidney # 8	AMC 295245✓
Howard Sidney # 9	AMC 325955✓
Howard Sidney # 10	AMC 325956✓
Alison # 1	AMC 312579✓
Lisa # 1	AMC 312582✓
Meredith # 1	AMC 312676✓
Nancie # 1	AMC 312677✓
Susan # 1	AMC 312678✓
Susan # 2	AMC 325951✓
Susan # 3	AMC 325952
Susan # 4	AMC 325953
Susan # 5	AMC 325954
Tracy # 1	AMC 312679

20 Claims

2000 AUG 30 A 7:54

RECEIVED
BLM AZ STATE OFFICE

20
44

EXHIBIT "A"

LIME HILL LODE CLAIMS

Sections 1, Township 24 South, Range 25 East G & S R M
Cochise County, Arizona

Owner: Chemical Lime Company (Formerly Chemstar Lime Company)
P.O. Box 985004
Fort Worth, TX 75185-5004

CLAIM NAME	BLM SERIAL NUMBER
LHL 1	AMC 331602
LHL 2	AMC 302834
LHL 3	AMC 302835
LHL 4	AMC 302836

4 Claims

RECEIVED
BLM AZ STATE OFFICE
2010 AUG 30 A 7:54
PIQUEUX, ARIZONA

(4) A.D.



August 3, 2010

Bureau of Land Management
1 North Central Avenue Ste 800
Phoenix, AZ 85004-4427

Attention: Records and Title Section

RE: 2011 Maintenance Fees

Please find enclosed **Affidavits of Evidence of Payment** for the 2011 assessment year.

The owner of the mining claims is **Chemical Lime Company (Formerly Chemstar Lime Company)** and the current mailing address is **P.O. Box 985004; Fort Worth, Texas 76185-5004**.

Also enclosed is our company check in the amount of \$ 6860.00, which represents the claim maintenance fee of \$140.00 per claim for the 2011 assessment year.

Please return the accounting advice confirmation for receipt and a BLM file-stamped copy of the affidavit to the undersigned. If further information is needed, please inform the undersigned so that we may comply within the time required by law.

Sincerely,

Linda Edwards
Geology Assistant
Mining and Exploration
817-806-1621

Enclosure

RECEIVED
BLM AZ STATE OFFICE
2010 AUG 30 A 7:54
PHOENIX, ARIZONA

Chemical Lime Company

P.O. Box 985004, Fort Worth, Texas 76185-5004

3700 Hulen Street, Fort Worth, Texas 76107

Phone: (817) 732-8164 (800) 365-6724 Fax: (817) 732-8144



AFTER RECORDING RETURN TO:

Rainer Westermann
Chemical Lime Company
P.O. Box 985004
Fort Worth, Texas 76185-5004

RECEIVED
BLM AZ STATE OFFICE
2010 AUG 30 A 7:54
PHOENIX, ARIZONA

**AFFIDAVIT
EVIDENCE OF PAYMENT
OF ANNUAL MAINTENANCE FEE FOR 2011
IN LIEU OF ASSESSMENT WORK**

This will serve as a notice that the owner of the mining claims/or mill sites listed on Exhibit "A" attached, intends to continue to hold the claims and/or mill sites located in the County of Cochise, State of Arizona, in the mining year ending Sept. 1, 2011.

The annual maintenance fee of \$140.00 for each mining claim or mill site as required under the Omnibus Budget Reconciliation Act of 1993 will be mailed to the Arizona State Office of the BLM on or before August 25, 2010 in the form of a check in the amount of \$6860.00 for the 49 claims/mill sites listed in the attached exhibit.

The owner of the mining claims/mill sites is:


Chemical Lime Company
(Formerly Chemstar Lime Company)
P.O. Box 985004
Fort Worth, Texas 76185-5004

The claims listed are held and claimed by the owner for the valuable mineral contained therein.

Dated this Aug. day of 12, 2010.

Rainer Westermann
Director
Mining and Exploration
Chemical Lime Company

State of Texas
County of Tarrant



Subscribed and sworn to before me
this 12th day of August, 2010.

Notary Public

Chemical Lime Company
P.O. Box 985004, Fort Worth, Texas 76185-5004
3700 Hulen Street, Fort Worth, Texas 76107
Phone: (817) 732-8164 (800) 365-6724 Fax: (817) 732-8144

United States Department of the Interior
Bureau of Land Management
 LANDS/RECREATION & PLANNING
 ONE N CENTRAL AVE
 PHOENIX, AZ 85004 -2203
 Phone:

Receipt

No: 2207886

Transaction #: 2277916	
Date of Transaction: 09/02/2010	
CUSTOMER:	
	CHEMICAL LIME COMPANY PO BOX 985004 FORT WORTH, TX 76185-5004 US

ENTERED INTO COMPUTER
 SEP 20 2010

LINE #	QTY	DESCRIPTION	REMARKS	UNIT PRICE	TOTAL
1	1.00	LOCATABLE MINERALS / MINING CLAIMS-NOT NEW-UNADJUD, ONE AUTH NO. ONLY / MINING CLAIM MONEY RECEIVED CASES: AMC327294/\$6860.00	MAINT FEE PYMNT (49) 2011	- n/a -	6860.00
TOTAL:					\$6,860.00

PAYMENT INFORMATION			
1	AMOUNT:	6860.00	POSTMARKED: N/A
	TYPE:	CHECK	RECEIVED: 09/02/2010
	CHECK NO:	2000162472	
	NAME:	CHEMICAL LIME COMPANY PO BOX 985004 FORT WORTH TX 76185-5004 US	

REMARKS

This receipt was generated by the automated BLM Collections and Billing System and is a paper representation of a portion of the official electronic record contained therein.



August 10, 2009

Bureau of Land Management
1 North Central Avenue Ste 800
Phoenix, AZ 85004-4427

Attention: Records and Title Section

RE: 2010 Maintenance Fees

Please find enclosed Affidavits of Evidence of Payment for the 2010 assessment year.

The owner of the mining claims is Chemical Lime Company (Formerly Chemstar Lime Company) and the current mailing address is P.O. Box 985004; Fort Worth, Texas 76185-5004.

Also enclosed is our company check in the amount of \$ 6860.00, which represents the claim maintenance fee of \$140.00 per claim for the 2010 assessment year.

Please return the accounting advice confirmation for receipt and a BLM file-stamped copy of the affidavit to the undersigned. If further information is needed, please inform the undersigned so that we may comply within the time required by law.

Sincerely,

Linda Edwards
Geology Assistant
Mining and Exploration
817-806-1621

Enclosure

Chemical Lime Company
P.O. Box 985004, Fort Worth, Texas 76185-5004
3700 Hulen Street, Fort Worth, Texas 76107
Phone: (817) 732-8164 (800) 365-6724 Fax: (817) 732-8144

AMC 312579

AMC 326721

AMC 327294

AMC 329405

AMC 331174

AMC 331602

PHOENIX, ARIZONA

2009 AUG 28 8:35

FedEx

RECEIVED
BLM AZ STATE OFFICE





AFTER RECORDING RETURN TO:

Rainer Westermann
Chemical Lime Company
P.O. Box 985004
Fort Worth, Texas 76185-5004

**AFFIDAVIT
EVIDENCE OF PAYMENT
OF ANNUAL MAINTENANCE FEE FOR 2009
IN LIEU OF ASSESSMENT WORK**

RECEIVED
BLM AZ STATE OFFICE
2009 AUG 28 A 8:35
TUCSON, ARIZONA

This will serve as a notice that the owner of the mining claims/or mill sites listed on Exhibit "A" attached, intends to continue to hold the claims and/or mill sites located in the County of Cochise, State of Arizona, in the mining year ending Sept. 1, 2010.

The annual maintenance fee of \$140.00 for each mining claim or mill site as required under the Omnibus Budget Reconciliation Act of 1993 will be mailed to the Arizona State Office of the BLM on or before August 25, 2009 in the form of a check in the amount of \$6860.00 for the 49 claims/mill sites listed in the attached exhibit.

The owner of the mining claims/mill sites is:

Chemical Lime Company
(Formerly Chemstar Lime Company)
P.O. Box 985004
Fort Worth, Texas 76185-5004

The claims listed are held and claimed by the owner for the valuable mineral contained therein.


Dated this 21st day of Aug, 2009.

Rainer Westermann
Director
Mining and Exploration
Chemical Lime Company

State of Texas
County of Tarrant

Subscribed and sworn to before me
this 21st day of Aug, 2009.

Linda Jan Edwards
Notary Public



Chemical Lime Company
P.O. Box 985004, Fort Worth, Texas 76185-5004
3700 Hulen Street, Fort Worth, Texas 76107
Phone: (817) 732-8164 (800) 365-6724 Fax: (817) 732-8144

EXHIBIT "A"

CEMETARY MILLSITE CLAIMS

Sections 1 & 12, Township 24 South, Range 26 East G & S R M
Cochise County, Arizona

Owner: Chemical Lime Company (Formerly Chemstar Lime Company)
P.O. Box 985004
Fort Worth, TX 75185-5004

CLAIM NAME	BLM SERIAL NUMBER
Cemetary	AMC 327294
1 Claim	

RECEIVED
BLM AZ STATE OFFICE
2009 AUG 28 A 8:35
PHOTOGRAPHY

EXHIBIT "A"

DOUGLAS LODE CLAIMS

Sections 1 & 12, Township 24 South, Range 25 East
Section 7, Township 24 South, Range 26 East G & S R M
Cochise County, Arizona

Owner: Chemical Lime Company (Formerly Chemstar Lime Company)
P.O. Box 985004
Fort Worth, TX 75185-5004

CLAIM NAME	BLM SERIAL NUMBER
Douglas Lode 1	AMC 326721
Douglas Lode 2	AMC 326722 ✓
Douglas Lode 3	AMC 326723*
Douglas Lode 3A	AMC 331174 ✓
Douglas Lode 4	AMC 326724*
Douglas Lode 5	AMC 326725
Douglas Lode 6	AMC 326726
Douglas Lode 7	AMC 326727 ✓
Douglas Lode 8	AMC 326728
Douglas Lode 9	AMC 326729
Douglas Lode 10	AMC 326730
Douglas Lode 11	AMC 329405 ✓
Douglas Lode 12	AMC 326732
Douglas Lode 13	AMC 326733 ✓
Douglas Lode 14	AMC 326734 ✓
Douglas Lode 15	AMC 326735

16 Claims

2001 AUG 28 A 9:35

CLERK OF DISTRICT COURT

EXHIBIT "A"

DOUGLAS MILLSITE CLAIMS

Sections 1 & 12, Township 24 South, Range 25 East
Section 7, Township 24 South, Range 26 East G & S R M
Cochise County, Arizona

Owner: Chemical Lime Company (Formerly Chemstar Lime Company)
P.O. Box 985004
Fort Worth, TX 75185-5004

CLAIM NAME	BLM SERIAL NUMBER
Douglas Millsite 1	AMC 326736
Douglas Millsite 2	AMC 326737
Douglas Millsite 3	AMC 326738
Douglas Millsite 4	AMC 326739
Douglas Millsite 5	AMC 326740
Douglas Millsite 6	AMC 326741
Douglas Millsite 7	AMC 326742
Douglas Millsite 8	AMC 326743

8 CLAIMS

RECEIVED
BLM AZ COCHISE
2009 AUG 28 A 8:35

EXHIBIT "A"

DOUGLAS PLANT PLACER CLAIMS

Sections 1 & 12, Township 24 South, Range 25 East
Section 7, Township 24 South, Range 26 East G & S R M
Cochise County, Arizona

Owner: Chemical Lime Company (Formerly Chemstar Lime Company)
P.O. Box 985004
Fort Worth, TX 75185-5004

CLAIM NAME	BLM SERIAL NUMBER
Howard Sidney # 1	AMC 312580 ✓
Howard Sidney # 2	AMC 312581 ✓
Howard Sidney # 3	AMC 299902 ✓
Howard Sidney # 4	AMC 299903 ✓
Howard Sidney # 5	AMC 295242
Howard Sidney # 6	AMC 295243 ✓
Howard Sidney # 7	AMC 295244 ✓
Howard Sidney # 8	AMC 295245
Howard Sidney # 9	AMC 325955 ✓
Howard Sidney # 10	AMC 325956 ✓
Alison # 1	AMC 312579 ✓
Lisa # 1	AMC 312582 ✓
Meredith # 1	AMC 312676 ✓
Nancie # 1	AMC 312677 ✓
Susan # 1	AMC 312678
Susan # 2	AMC 325951
Susan # 3	AMC 325952 ✓
Susan # 4	AMC 325953 ✓
Susan # 5	AMC 325954
Tracy # 1	AMC 312679 ✓

20 Claims

APR 28 9 25

EXHIBIT "A"

LIME HILL LODE CLAIMS

Sections 1, Township 24 South, Range 25 East G & S R M
Cochise County, Arizona

Owner: Chemical Lime Company (Formerly Chemstar Lime Company)
P.O. Box 985004
Fort Worth, TX 75185-5004

CLAIM NAME	BLM SERIAL NUMBER
LHL 1	AMC 331602 ✓
LHL 2	AMC 302834
LHL 3	AMC 302835 ✓
LHL 4	AMC 302836

4 Claims

RECEIVED
BLM AZ STATE OFFICE
2009 AUG 28 A 8:35
P.O. BOX 985004
FORT WORTH, ARIZONA

United States Department of the Interior
Bureau of Land Management
BUSINESS & SUPPORT SVCS DIV
ONE N CENTRAL AVE SUITE 800
PHOENIX, AZ 85004 -4427
Phone: (602) 417-9200

Receipt

No:

1990363

Transaction #: 2054570

Date of Transaction: 08/28/2009

CUSTOMER: CHEMICAL LIME CO OF ARIZONA
PO BOX 985004
FORT WORTH, TX 76185-5004 US

LINE #	QTY	DESCRIPTION	REMARKS	UNIT PRICE	TOTAL
1	1.00	LOCATABLE MINERALS / MINING CLAIMS-NOT NEW-UNADJUD, ONE AUTH NO. ONLY / MINING CLAIM MONEY RECEIVED CASES: AMC327294/\$6860.00	MAINT 2010	- n/a -	6860.00
TOTAL:					\$6,860.00

PAYMENT INFORMATION

1	AMOUNT:	6860.00	POSTMARKED:	08/24/2009
	TYPE:	CHECK	RECEIVED:	08/28/2009
	CHECK NO:	2000134919		
	NAME:	CHEMICAL LIME COMPANY PO BOX 985004 FORT WORTH TX 76185-5004 US		

REMARKS

This receipt was generated by the automated BLM Collections and Billing System and is a paper representation of a portion of the official electronic record contained therein.



Amc 326721

331174

329405

327294

331602

302812

312579

299902

295242

325951

312676

FedEx

August 6, 2008

Arizona Bureau of Land Management
1 North Central Avenue Ste 800
Phoenix, AZ 85004-4427

Attention: Records and Title Section

RE: 2009 Maintenance Fees

Please find enclosed **Affidavits of Evidence of Payment** for the 2009 assessment year.

The owner of the mining claims is **Chemical Lime Company (Formerly Chemstar Lime Company)** and the current mailing address is **P.O. Box 985004; Fort Worth, Texas 76185-5004**.

Also enclosed is our company check in the amount of \$ 6125.00, which represents the claim maintenance fee of \$125.00 per claim for the 2009 assessment year.

Please return the accounting advice confirmation for receipt and a BLM file-stamped copy of the affidavit to the undersigned. If further information is needed, please inform the undersigned so that we may comply within the time required by law.

Sincerely,

Barbara Castro
Geology Assistant
Mining and Exploration

ENTERED INTO COMPUTER

SEP 02 2008 PB

Enclosure

Chemical Lime Company
P.O. Box 985004, Fort Worth, Texas 76185-5004
3700 Hulen Street, Fort Worth, Texas 76107
Phone: (817) 732-8164 (800) 365-6724 Fax: (817) 732-8144

RECEIVED
SEP 02 2008
A 7:28
PHOENIX, ARIZONA

AFTER RECORDING RETURN TO:

Wm. Brett Wilson
Chemical Lime Company
P.O. Box 985004
Fort Worth, Texas 76185-5004

**AFFIDAVIT
EVIDENCE OF PAYMENT
OF ANNUAL MAINTENANCE FEE FOR 2008
IN LIEU OF ASSESSMENT WORK**

This will serve as a notice that the owner of the mining claims/or mill sites listed on Exhibit "A" attached, intends to continue to hold the claims and/or mill sites located in the County of Cochise, State of Arizona, in the mining year ending Sept. 1, 2009.


The annual maintenance fee of \$125.00 for each mining claim or mill site as required under the Omnibus Budget Reconciliation Act of 1993 will be mailed to the Arizona State Office of the BLM on or before August 25, 2008 in the form of a check in the amount of \$6125.00 for the 49 claims/mill sites listed in the attached exhibit.

The owner of the mining claims/mill sites is:

Chemical Lime Company
(Formerly Chemstar Lime Company)
P.O. Box 985004
Fort Worth, Texas 76185-5004

The claims listed are held and claimed by the owner for the valuable mineral contained therein.


Dated this 14th day of July, 2008.

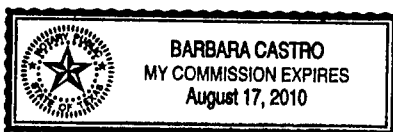

Brett Wilson

Director
Mining and Exploration
Chemical Lime Company

State of Texas
County of Tarrant

Subscribed and sworn to before me
this 14th day of July, 2008.


Notary Public



RECEIVED
STATE OF ARIZONA
2008 AUG - 8 A 7 28
PHOENIX, ARIZONA

EXHIBIT "A"

DOUGLAS MILLSITE CLAIMS

Sections 1 & 12, Township 24 South, Range 25 East
Section 7, Township 24 South, Range 26 East G & S R M
Cochise County, Arizona

Owner: Chemical Lime Company (Formerly Chemstar Lime Company)
P.O. Box 985004
Fort Worth, TX 75185-5004

CLAIM NAME	BLM SERIAL NUMBER
Douglas Millsite 1	AMC 326736
Douglas Millsite 2	AMC 326737
Douglas Millsite 3	AMC 326738
Douglas Millsite 4	AMC 326739
Douglas Millsite 5	AMC 326740
Douglas Millsite 6	AMC 326741
Douglas Millsite 7	AMC 326742
Douglas Millsite 8	AMC 326743

8 CLAIMS

ENTERED INTO COMPUTER

SEP 02 2008 *BB*

RECEIVED
BLM FIELD OFFICE
2008 SEP -3 A 7:28
TUCUMAN, ARIZONA

EXHIBIT "A"

DOUGLAS LODE CLAIMS

Sections 1 & 12, Township 24 South, Range 25 East
 Section 7, Township 24 South, Range 26 East G & S R M
 Cochise County, Arizona

Owner: Chemical Lime Company (Formerly Chemstar Lime Company)
 P.O. Box 985004
 Fort Worth, TX 75185-5004

CLAIM NAME	BLM SERIAL NUMBER
Douglas Lode 1	AMC 326721
Douglas Lode 2	AMC 326722
Douglas Lode 3	AMC 326723
Douglas Lode 3A	AMC 331174
Douglas Lode 4	AMC 326724
Douglas Lode 5	AMC 326725
Douglas Lode 6	AMC 326726
Douglas Lode 7	AMC 326727
Douglas Lode 8	AMC 326728
Douglas Lode 9	AMC 326729
Douglas Lode 10	AMC 326730
Douglas Lode 11	AMC 329405
Douglas Lode 12	AMC 326732
Douglas Lode 13	AMC 326733
Douglas Lode 14	AMC 326734
Douglas Lode 15	AMC 326735

16 Claims

PHOENIX, ARIZONA

2008 JUN -3 A 7:29

RECEIVED
 COCHISE COUNTY OFFICE

EXHIBIT "A"

CEMETARY MILLSITE CLAIMS

Sections 1 & 12, Township 24 South, Range 26 East G & S R M
Cochise County, Arizona

Owner: Chemical Lime Company (Formerly Chemstar Lime Company)
P.O. Box 985004
Fort Worth, TX 75185-5004

CLAIM NAME	BLM SERIAL NUMBER
Cemetary	AMC 327294
1 Claim	

RECEIVED
NATIONAL ARCHIVE OFFICE
2008 AUG -8 A 7:29
PHOENIX, ARIZONA

EXHIBIT "A"

LIME HILL LODE CLAIMS

Sections 1, Township 24 South, Range 25 East G & S R M
Cochise County, Arizona

Owner: Chemical Lime Company (Formerly Chemstar Lime Company)
P.O. Box 985004
Fort Worth, TX 75185-5004

CLAIM NAME	BLM SERIAL NUMBER
LHL 1	AMC 331602
LHL 2	AMC 302834
LHL 3	AMC 302835
LHL 4	AMC 302836

4 Claims

RECEIVED
BLM ADMINISTRATIVE OFFICE
2008 AUG -8 A 1:29
PHOENIX, ARIZONA

EXHIBIT "A"

DOUGLAS PLANT PLACER CLAIMS

Sections 1 & 12, Township 24 South, Range 25 East
Section 7, Township 24 South, Range 26 East G & S R M
Cochise County, Arizona

Owner: Chemical Lime Company (Formerly Chemstar Lime Company)
P.O. Box 985004
Fort Worth, TX 75185-5004

CLAIM NAME	BLM SERIAL NUMBER
Howard Sidney # 1	AMC 312580
Howard Sidney # 2	AMC 312581
Howard Sidney # 3	AMC 299902
Howard Sidney # 4	AMC 299903
Howard Sidney # 5	AMC 295242
Howard Sidney # 6	AMC 295243
Howard Sidney # 7	AMC 295244
Howard Sidney # 8	AMC 295245
Howard Sidney # 9	AMC 325955
Howard Sidney # 10	AMC 325956
Alison # 1	AMC 312579
Lisa # 1	AMC 312582
Meredith # 1	AMC 312676
Nancie # 1	AMC 312677
Susan # 1	AMC 312678
Susan # 2	AMC 325951
Susan # 3	AMC 325952
Susan # 4	AMC 325953
Susan # 5	AMC 325954
Tracy # 1	AMC 312679

20 Claims

RECEIVED
BLM ARIZONA OFFICE
2008 AUG -8 A 7:29
PHOENIX, ARIZONA

Message:

49 ROWS RETRIEVED

CBS Export Results Report

☐ Include Resolved Records

Record Status

- ☐ Error Records (E/M/I)
- ☐ Accepted Records (A/W)
- ☐ "On Hold" Records (H)
- ☒ All Records (for s/n or receipt nr)
- ☐ Exported, No Results From CBS
- ☐ New (not yet exported)

Search Criteria

Enter export Date (mm/dd/yyyy) ALL

Serial Number match (optional)

Receipt Nr (optional) 1757085

Export Nr (exclusive)

LR2000 User (defaults to login) ALL

Responsible Area (Errors Only)

- ☐ User (U,X)
- ☐ Programmer (P,X)
- ☒ All (U,P,X)

Query

Reset

[User Guide](#)

	Resend?	Export Nr	A/D	Serial Nr	Mult	Code	\$ Amount	Remarks	Receipt Nr	LR2000 User	#Msg	Resolved?	OK	Stat1	Area	CBS Msg 1	Stat2
1	<input type="checkbox"/>	1955074	A	AMC326721		582	125.00	2009	1757085	P5BROWN		<input type="checkbox"/>					

United States Department of the Interior

Bureau of Land Management
 BUSINESS & SUPPORT SVCS DIV
 ONE N CENTRAL AVE SUITE 800
 PHOENIX, AZ 85004 -4427
 Phone: (602) 417-9200

Receipt

No:

1757085

Transaction #: 1814528		ENTERED INTO COMPUTER
Date of Transaction: 08/08/2008		
CUSTOMER:	CHEMICAL LIME CO PO BOX 985004 FORT WORTH, TX 76185	SEP 02 2008 <i>CB</i> * VERIFIED

LINE #	QTY	DESCRIPTION	REMARKS	UNIT PRICE	TOTAL
1	1.00	LOCATABLE MINERALS / MINING CLAIMS-NOT NEW-UNADJUD, ONE AUTH NO. ONLY / MINING CLAIM MONEY RECEIVED (455) CASES: AMC326736/\$6125.00	MAINT 2009	49 - n/a -	6125.00
TOTAL:					\$6,125.00

PAYMENT INFORMATION			
1	AMOUNT:	\$6,125.00	POSTMARKED: 8/6/08 0:00
	TYPE:	CHECK	RECEIVED: 08/08/2008
	CHECK NO:	2000102521	
	NAME:	CHEMICAL LIME COMPANY PO BOX 985004 FORT WORTH TX 76185	

REMARKS

This receipt was generated by the automated BLM Collections and Billing System and is a paper representation of a portion of the official electronic record contained therein.



AMC 302812
AMC 327294
AMC 312579
AMC 299902
AMC 295242
AMC 325951
AMC 326721
AMC 329405
AMC 331174
AMC 312676

FedEx

AMC 331602

August 27, 2007

Arizona Bureau of Land Management
1 North Central Avenue Ste 800
Phoenix, AZ 85004-4427

Attention: Records and Title Section

RE: 2008 Maintenance Fees

Please find enclosed **Affidavits of Evidence of Payment** for the 2008 assessment year.

The owner of the mining claims is **Chemical Lime Company (Formerly Chemstar Lime Company)** and the current mailing address is **P.O. Box 985004; Fort Worth, Texas 76185-5004**.

Also enclosed is our company check in the amount of \$ 6125.00, which represents the claim maintenance fee of \$125.00 per claim for the 2008 assessment year.

Please return the accounting advice confirmation for receipt and a BLM file-stamped copy of the affidavit to the undersigned. If further information is needed, please inform the undersigned so that we may comply within the time required by law.

Sincerely,

Barbara Castro
Geology Assistant
Mining and Exploration

Enclosure

RECEIVED
BLM STATE OFFICE
2007 AUG 29 A 8:44
PHOENIX, ARIZONA

Chemical Lime Company
P.O. Box 985004, Fort Worth, Texas 76185-5004
3700 Hulen Street, Fort Worth, Texas 76107
Phone: (817) 732-8164 (800) 365-6724 Fax: (817) 732-8144

RE 9/20/07



FEE # 070826172
OFFICIAL RECORDS
COCHISE COUNTY
DATE 08/08/07 HOUR 3

REQUEST
CHEMICAL LIME
CHRISTINE RHODES-RECORDER
FEE : 11.00 PAGES : 6

AFTER RECORDING RETURN TO:

Jim Kelley
Chemical Lime Company
P.O. Box 985004
Fort Worth, Texas 76185-5004

**AFFIDAVIT
EVIDENCE OF PAYMENT
OF ANNUAL MAINTENANCE FEE FOR 2007
IN LIEU OF ASSESSMENT WORK**

This will serve as a notice that the owner of the mining claims/or mill sites listed on Exhibit "A" attached, intends to continue to hold the claims and/or mill sites located in the County of Cochise, State of Arizona, in the mining year ending Sept. 1, 2008.

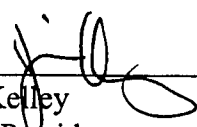
The annual maintenance fee of \$125.00 for each mining claim or mill site as required under the Omnibus Budget Reconciliation Act of 1993 will be mailed to the Arizona State Office of the BLM on or before August 25, 2007 in the form of a check in the amount of \$6125.00 for the 49 claims/mill sites listed in the attached exhibit.

The owner of the mining claims/mill sites is:

Chemical Lime Company
(Formerly Chemstar Lime Company)
P.O. Box 985004
Fort Worth, Texas 76185-5004


The claims listed are held and claimed by the owner for the valuable mineral contained therein.

Dated this 31st day of July, 2007.


Jim Kelley
Vice-President
Mining and Exploration
Chemical Lime Company

State of Texas
County of Tarrant

Subscribed and sworn to before me
this 31st day of July, 2007.


Notary Public

RECEIVED
BLM ARIZONA STATE OFFICE
2007 AUG 29 A 8:44
PHOENIX, ARIZONA

070826172

EXHIBIT "A"

LIME HILL LODE CLAIMS

Sections 1, Township 24 South, Range 25 East G & S R M
Cochise County, Arizona

Owner: Chemical Lime Company (Formerly Chemstar Lime Company)
P.O. Box 985004
Fort Worth, TX 75185-5004

CLAIM NAME	BLM SERIAL NUMBER
LHL 1	AMC 331602
LHL 2	AMC 302834
LHL 3	AMC 302835
LHL 4	AMC 302836

4 Claims

RECEIVED
BLM STATE OFFICE
2001 AUG 29 A 8:44
PHOENIX, ARIZONA

070826172

EXHIBIT "A"

CEMETARY MILLSITE CLAIMS

Sections 1 & 12, Township 24 South, Range 26 East G & S R M
Cochise County, Arizona

Owner: Chemical Lime Company (Formerly Chemstar Lime Company)
P.O. Box 985004
Fort Worth, TX 75185-5004

CLAIM NAME	BLM SERIAL NUMBER
Cemetary	AMC 327294
1 Claim	

RECEIVED
BLM STATE OFFICE
2007 AUG 29 A 8:44
PHOENIX, ARIZONA

070826172

EXHIBIT "A"

DOUGLAS PLANT PLACER CLAIMS

Sections 1 & 12, Township 24 South, Range 25 East
Section 7, Township 24 South, Range 26 East G & S R M
Cochise County, Arizona

Owner: Chemical Lime Company (Formerly Chemstar Lime Company)
P.O. Box 985004
Fort Worth, TX 75185-5004

CLAIM NAME	BLM SERIAL NUMBER
Howard Sidney # 1	AMC 312580
Howard Sidney # 2	AMC 312581
Howard Sidney # 3	AMC 299902
Howard Sidney # 4	AMC 299903
Howard Sidney # 5	AMC 295242
Howard Sidney # 6	AMC 295243
Howard Sidney # 7	AMC 295244
Howard Sidney # 8	AMC 295245
Howard Sidney # 9	AMC 325955
Howard Sidney # 10	AMC 325956
Alison # 1	AMC 312579
Lisa # 1	AMC 312582
Meredith # 1	AMC 312676
Nancie # 1	AMC 312677
Susan # 1	AMC 312678
Susan # 2	AMC 325951
Susan # 3	AMC 325952
Susan # 4	AMC 325953
Susan # 5	AMC 325954
Tracy # 1	AMC 312679

20 Claims

RECEIVED
BLM STATE OFFICE
2007 AUG 29 A 8:44
PHOENIX, ARIZONA

070826172

EXHIBIT "A"

DOUGLAS MILLSITE CLAIMS

Sections 1 & 12, Township 24 South, Range 25 East
Section 7, Township 24 South, Range 26 East G & S R M
Cochise County, Arizona

Owner: Chemical Lime Company (Formerly Chemstar Lime Company)
P.O. Box 985004
Fort Worth, TX 75185-5004

CLAIM NAME	BLM SERIAL NUMBER
Douglas Millsite 1	AMC 326736
Douglas Millsite 2	AMC 326737
Douglas Millsite 3	AMC 326738
Douglas Millsite 4	AMC 326739
Douglas Millsite 5	AMC 326740
Douglas Millsite 6	AMC 326741
Douglas Millsite 7	AMC 326742
Douglas Millsite 8	AMC 326743

8 CLAIMS

RECEIVED
BLM STATE OFFICE
2001 AUG 29 A 8:44
PHOENIX, ARIZONA

070826172

EXHIBIT "A"

DOUGLAS LODGE CLAIMS

Sections 1 & 12, Township 24 South, Range 25 East
Section 7, Township 24 South, Range 26 East G & S R M
Cochise County, Arizona

Owner: Chemical Lime Company (Formerly Chemstar Lime Company)
P.O. Box 985004
Fort Worth, TX 75185-5004

CLAIM NAME	BLM SERIAL NUMBER
Douglas Lode 1	AMC 326721
Douglas Lode 2	AMC 326722
Douglas Lode 3	AMC 326723
Douglas Lode 3A	AMC 331174
Douglas Lode 4	AMC 326724
Douglas Lode 5	AMC 326725
Douglas Lode 6	AMC 326726
Douglas Lode 7	AMC 326727
Douglas Lode 8	AMC 326728
Douglas Lode 9	AMC 326729
Douglas Lode 10	AMC 326730
Douglas Lode 11	AMC 329405
Douglas Lode 12	AMC 326732
Douglas Lode 13	AMC 326733
Douglas Lode 14	AMC 326734
Douglas Lode 15	AMC 326735

16 Claims

RECEIVED
BLM STATE OFFICE
2001 AUG 29 A 8:44
PHOENIX, ARIZONA

070826172

United States Department of the Interior
Bureau of Land Management
BUSINESS & SUPPORT SVCS DIV
ONE N CENTRAL AVE SUITE 800
PHOENIX, AZ 85004 -4427
Phone: (602) 417-9200

Receipt

No: 1556195

Transaction #: 1607804

Date of Transaction: 08/29/2007

CUSTOMER: CHEMICAL LIME CO
BOX 985004
FORTH WORTH, TX 76185

LINE #	QTY	DESCRIPTION	REMARKS	UNIT PRICE	TOTAL
1	1.00	LOCATABLE MINERALS / MINING CLAIMS-NOT NEW-UNADJUD, ONE AUTH NO. ONLY / MINING CLAIM MONEY RECEIVED (455) CASES: AMC331602/\$6125.00	MAINT 2008 (49)	- n/a -	6125.00
TOTAL:					\$6,125.00

PAYMENT INFORMATION

1	AMOUNT:	\$6,125.00	POSTMARKED:	8/28/07 0:00
	TYPE:	CHECK	RECEIVED:	08/29/2007
	CHECK NO:	2000072596		
	NAME:	CHEMICAL LIME COMPANY BOX 985004 FORTH WORTH TX 76185		

REMARKS

This receipt was generated by the automated BLM Collections and Billing System and is a paper representation of a portion of the official electronic record contained therein.

August 17, 2006

Arizona Bureau of Land Management
1 North Central Avenue Ste 800
Phoenix, AZ 85004-4427

Attention: Records and Title Section

RE: 2007 Maintenance Fees


Please find enclosed **Affidavits of Evidence of Payment** for the 2007 assessment year.

The owner of the mining claims is **Chemical Lime Company (Formerly Chemstar Lime Company)** and the current mailing address is **P.O. Box 985004; Fort Worth, Texas 76185-5004.**

Also enclosed is our company check in the amount of \$ 6125.00, which represents the claim maintenance fee of \$125.00 per claim for the 2007 assessment year.

Please return the accounting advice confirmation for receipt and a BLM file-stamped copy of the affidavit to the undersigned. If further information is needed, please inform the undersigned so that we may comply within the time required by law.

Sincerely,



Barbara Castro
Geology Assistant
Mining and Exploration

Enclosure

AMC 331602
AMC 302812
AMC 327294
AMC 299902
AMC 295242
AMC 312579
AMC 312676
AMC 325951

DHL

AMC 326721
AMC 331174
AMC 329405

RECEIVED
L.M. AZ STATE OFFICE
2006 AUG 18 A 11:49
PHOENIX, AZ

RE 8/25/06

ENTERED IN COMPUTER

AFTER RECORDING RETURN TO:

Jim Kelley
Chemical Lime Company
P.O. Box 985004
Fort Worth, Texas 76185-5004



FEE # 060828940
OFFICIAL RECORDS
COCHISE COUNTY
DATE 08/01/06 HOUR 1

REQUEST OF
FTW CHEMICAL LIME
CHRISTINE RHODES-RECORDER
FEE : 11.00 PAGES : 6

**AFFIDAVIT
EVIDENCE OF PAYMENT
OF ANNUAL MAINTENANCE FEE FOR 2007
IN LIEU OF ASSESSMENT WORK**

This will serve as a notice that the owner of the mining claims/or mill sites listed on Exhibit "A" attached, intends to continue to hold the claims and/or mill sites located in the County of Cochise, State of Arizona, in the mining year ending Sept. 1, 2007.


The annual maintenance fee of \$125.00 for each mining claim or mill site as required under the Omnibus Budget Reconciliation Act of 1993 will be mailed to the Arizona State Office of the BLM on or before August 25, 2006 in the form of a check in the amount of \$6125.00 for the 49 claims/mill sites listed in the attached exhibit.

The owner of the mining claims/mill sites is:

Chemical Lime Company
(Formerly Chemstar Lime Company)
P.O. Box 985004
Fort Worth, Texas 76185-5004

The claims listed are held and claimed by the owner for the valuable mineral contained therein.

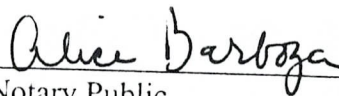
Dated this 31st day of July, 2006.



Jim Kelley
Vice-President
Mining and Exploration
Chemical Lime Company

State of Texas
County of Tarrant

Subscribed and sworn to before me
this 31st day of July, 2006.



Notary Public

RECEIVED
BLM AZ STATE OFFICE
2006 AUG 18 A 11:49
PHOENIX, AZ

060828940

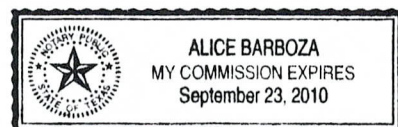


EXHIBIT "A"

LIME HILL LODE CLAIMS

Sections 1, Township 24 South, Range 25 East G & S R M
Cochise County, Arizona

Owner: Chemical Lime Company (Formerly Chemstar Lime Company)
P.O. Box 985004
Fort Worth, TX 75185-5004

CLAIM NAME	BLM SERIAL NUMBER
LHL 1	AMC 331602
LHL 2	AMC 302834
LHL 3	AMC 302835
LHL 4	AMC 302836

4 Claims

RECEIVED
BLM, AZ STATE OFFICE
2006 AUG 18 A 11:49
PHOENIX, AZ

060828940

4
MC

EXHIBIT "A"

CEMETARY MILLSITE CLAIMS

Sections 1 & 12, Township 24 South, Range 26 East G & S R M
Cochise County, Arizona

Owner: Chemical Lime Company (Formerly Chemstar Lime Company)
P.O. Box 985004
Fort Worth, TX 75185-5004

CLAIM NAME

Cemetary

BLM SERIAL NUMBER

AMC 327294

1 Claim

RECEIVED
BLM, AZ STATE OFFICE
2006 AUG 18 A 11:49
PHOENIX, AZ

060828940

P
mc

EXHIBIT "A"

DOUGLAS PLANT PLACER CLAIMS

Sections 1 & 12, Township 24 South, Range 25 East
Section 7, Township 24 South, Range 26 East G & S R M
Cochise County, Arizona

Owner: Chemical Lime Company (Formerly Chemstar Lime Company)
P.O. Box 985004
Fort Worth, TX 75185-5004

CLAIM NAME

Howard Sidney # 1
Howard Sidney # 2
Howard Sidney # 3
Howard Sidney # 4
Howard Sidney # 5
Howard Sidney # 6
Howard Sidney # 7
Howard Sidney # 8
Howard Sidney # 9
Howard Sidney # 10
Alison # 1
Lisa # 1
Meredith # 1
Nancie # 1
Susan # 1
Susan # 2
Susan # 3
Susan # 4
Susan # 5
Tracy # 1

BLM SERIAL NUMBER

AMC 312580 done
AMC 312581 done
AMC 299902
AMC 299903
AMC 295242
AMC 295243
AMC 295244
AMC 295245
AMC 325955 done
AMC 325956 done
AMC 312579
AMC 312582
AMC 312676
AMC 312677
AMC 312678-79
AMC 325951
AMC 325952
AMC 325953
AMC 325954-56
AMC 312679 done

20 Claims

060828940

PHOENIX, AZ

2006 AUG 18 A 11:49

RECEIVED
LIFE AZ STATE OFFICE

20
TMC

EXHIBIT "A"

DOUGLAS MILLSITE CLAIMS

Sections 1 & 12, Township 24 South, Range 25 East
Section 7, Township 24 South, Range 26 East G & S R M
Cochise County, Arizona

Owner: Chemical Lime Company (Formerly Chemstar Lime Company)
P.O. Box 985004
Fort Worth, TX 75185-5004

CLAIM NAME	BLM SERIAL NUMBER
Douglas Millsite 1	AMC 326736 ³²⁴⁰
Douglas Millsite 2	AMC 326737
Douglas Millsite 3	AMC 326738
Douglas Millsite 4	AMC 326739
Douglas Millsite 5	AMC 326740
Douglas Millsite 6	AMC 326741
Douglas Millsite 7	AMC 326742
Douglas Millsite 8	AMC 326743

8 CLAIMS

RECEIVED
CLERK AZ STATE OFFICE
2006 AUG 18 A 11:49
PHOENIX, AZ

060828910

8
MMC

EXHIBIT "A"

DOUGLAS LODE CLAIMS

Sections 1 & 12, Township 24 South, Range 25 East
Section 7, Township 24 South, Range 26 East G & S R M
Cochise County, Arizona

Owner: Chemical Lime Company (Formerly Chemstar Lime Company)
P.O. Box 985004
Fort Worth, TX 75185-5004

CLAIM NAME

Douglas Lode 1
Douglas Lode 2
Douglas Lode 3
Douglas Lode 3A
Douglas Lode 4
Douglas Lode 5
Douglas Lode 6
Douglas Lode 7
Douglas Lode 8
Douglas Lode 9
Douglas Lode 10
Douglas Lode 11
Douglas Lode 12
Douglas Lode 13
Douglas Lode 14
Douglas Lode 15

BLM SERIAL NUMBER

AMC 326721
AMC 326722
AMC 326723 - 35
AMC 331174
AMC 326724
AMC 326725
AMC 326726
AMC 326727
AMC 326728
AMC 326729
AMC 326730
AMC 329405
AMC 326732
AMC 326733
AMC 326734
AMC 326735

16 Claims

060828940

RECEIVED
L.M. AZ STATE OFFICE
2006 AUG 18 A 11:49
PHOENIX, AZ

16
TMC

BUREAU OF LAND MANAGEMENT
ONE NORTH CENTRAL AVENUE SUITE 800
PHOENIX AZ 85004-4427

CHECK PAYMENT NBR. 2000041914 DATE 08/17/2006

INVOICE	DESCRIPTION	DATE	DOC. NO.	GROSS AMT.	DISCOUNT	NET AMOUNT
73106	ANNUAL ASSESSMEN	07/31/2006	5200002726	6,125.00	0.00	6,125.00

RECEIVED
ALM AZ STATE OFFICE
2006 AUG 18 A 11:50
PHOENIX, AZ

TOTAL	6,125.00	0.00	6,125.00
-------	----------	------	----------

United States Department of the Interior
Bureau of Land Management
BUSINESS & SUPPORT SVCS DIV
ONE N CENTRAL AVE
PHOENIX, AZ 85004 -2203
Phone: (602) 417-9200

Receipt

No: 1338235

Transaction #: 1383394	
Date of Transaction: 08/18/2006	
CUSTOMER:	JIM KELLEY CHEMICAL LIME COMPANY BOX 985004 FORT WORTH, TX 76185

LINE #	QTY	DESCRIPTION	REMARKS	UNIT PRICE	TOTAL
1	1.00	LOCATABLE MINERALS / MINING CLAIMS-NOT NEW-UNADJUD, ONE AUTH NO. ONLY / MINING CLAIM MONEY RECEIVED (455) CASES: AMC331602/\$6125.00	MAINT 2007/49	- n/a -	6125.00
TOTAL:					\$6,125.00

PAYMENT INFORMATION				
1	AMOUNT:	\$6,125.00	POSTMARKED:	N/A
	TYPE:	CHECK	RECEIVED:	08/18/2006
	CHECK NO:	2000041914		
	NAME:	CHEMICAL LIME COMPANY KELLEY, JIM BOX 985004 FORT WORTH TX 76185		

REMARKS

This receipt was generated by the automated BLM Collections and Billing System and is a paper representation of a portion of the official electronic record contained therein.



Chemical Lime

A Lhoist Group Company

Amc 326721
Amc 327294

Amc 331602

~~Amc 302812~~

Amc 312579

Amc 299902

Amc 295242

Amc 312676

Amc 325951

Amc 326721

Amc 331174

Amc 329405

**CERTIFIED MAIL RRR
OR DHL**

July 27, 2005

Arizona Bureau of Land Management
2222 North Central
Phoenix, AZ 85004

Attention: Records and Title Section

RE: 2005 Maintenance Fees


Please find enclosed **Affidavits of Evidence of Payment** for the 2006 assessment year.

The owner of the mining claims is **Chemical Lime Company (Formerly Chemstar Lime Company)** and the current mailing address is **P.O. Box 985004; Fort Worth, Texas 76185-5004.**

Also enclosed is our company check in the amount of \$ 6125.00, which represents the claim maintenance fee of \$125.00 per claim for the 2006 assessment year.

Please return the accounting advice confirmation for receipt and a BLM file-stamped copy of the affidavit to the undersigned. If further information is needed, please inform the undersigned so that we may comply within the time required by law.

Sincerely,



Jim Kelley
Vice-President
Mining and Exploration

Enclosure

Chemical Lime Company
P.O. Box 985004, Fort Worth, Texas 76185-5004
3700 Hulen Street, Fort Worth, Texas 76107
Phone: (817) 732-8164 (800) 365-6724 Fax: (817) 732-8144

RECEIVED
BUREAU OF
LAND MANAGEMENT
2005 AUG 15 P 3:47
ARIZONA
STATE OFFICE
PHOENIX, ARIZONA

ENTERED IN COMPUTER

RE 9/26/05

BUREAU OF LAND MANAGEMENT
222 NORTH CENTRAL AVENUE
PHOENIX AZ 85004-2203

CHECK PAYMENT NBR. 2000013234 DATE 08/11/2005

INVOICE	DESCRIPTION	DATE	DOC. NO.	GROSS AMT.	DISCOUNT	NET AMOUNT
72705	ANN ASSESSMENT	07/27/2005	5200002327	6,125.00	0.00	6,125.00

RECEIVED
BUREAU OF
LAND MANAGEMENT
2005 AUG 15 P 3:47
ARIZONA
STATE OFFICE
PHOENIX, ARIZONA

TOTAL

6,125.00

0.00

6,125.00

BUREAU OF LAND MANAGEMENT
222 NORTH CENTRAL AVENUE
PHOENIX AZ 85004-2203

CHECK PAYMENT NBR. 2000013234 DATE 08/11/2005

INVOICE	DESCRIPTION	DATE	DOC. NO.	GROSS AMT.	DISCOUNT	NET AMOUNT
72705	ANN ASSESSMENT	07/27/2005	5200002327	6,125.00	0.00	6,125.00

RECEIVED
BUREAU OF
LAND MANAGEMENT
2005 AUG 15 P 3:47
ARIZONA
STATE OFFICE
PHOENIX, ARIZONA

TOTAL	6,125.00	0.00	6,125.00
-------	----------	------	----------

AFTER RECORDING RETURN TO:

Jim Kelley
Chemical Lime Company
P.O. Box 985004
Fort Worth, Texas 76185-5004

**AFFIDAVIT
EVIDENCE OF PAYMENT
OF ANNUAL MAINTENANCE FEE FOR 2006
IN LIEU OF ASSESSMENT WORK**

This will serve as a notice that the owner of the mining claims/or mill sites listed on Exhibit "A" attached, intends to continue to hold the claims and/or mill sites located in the County of Cochise, State of Arizona, in the mining year ending Sept. 1, 2006.

The annual maintenance fee of \$125.00 for each mining claim or mill site as required under the Omnibus Budget Reconciliation Act of 1993 will be mailed to the Arizona State Office of the BLM on or before August 25, 2005 in the form of a check in the amount of \$6125.00 for the 49 claims/mill sites listed in the attached exhibit.


The owner of the mining claims/mill sites is:

Chemical Lime Company
(Formerly Chemstar Lime Company)
P.O. Box 985004
Fort Worth, Texas 76185-5004

RECEIVED
BUREAU OF
LAND MANAGEMENT
2005 AUG 15 P 3:47
ARIZONA
STATE OFFICE
PHOENIX, ARIZONA

The claims listed are held and claimed by the owner for the valuable mineral contained therein.


Dated this 2 day of August, 2005.



Jim Kelley
Vice-President
Mining and Exploration
Chemical Lime Company

State of Texas
County of Tarrant

Subscribed and sworn to before me
this 2nd day of August, 2005.



Kathleen M. Reade
Notary Public



EXHIBIT "A"

LIME HILL LODE CLAIMS

Sections 1, Township 24 South, Range 25 East G & S R M
Cochise County, Arizona

Owner: Chemical Lime Company (Formerly Chemstar Lime Company)
P.O. Box 985004
Fort Worth, TX 75185-5004

CLAIM NAME	BLM SERIAL NUMBER
LHL 1	AMC 331602
LHL 2	AMC 302834
LHL 3	AMC 302835
LHL 4	AMC 302836

4 Claims

RECEIVED
BUREAU OF
LAND MANAGEMENT
2005 AUG 15 P 3:47
ARIZONA
STATE OFFICE
PHOENIX, ARIZONA

ENTERED IN COMPUTER

RE 9/26/05

4/SC

EXHIBIT "A"

DOUGLAS PLANT PLACER CLAIMS

Sections 1 & 12, Township 24 South, Range 25 East
Section 7, Township 24 South, Range 26 East G & S R M
Cochise County, Arizona

Owner: Chemical Lime Company (Formerly Chemstar Lime Company)
P.O. Box 985004
Fort Worth, TX 75185-5004

CLAIM NAME	BLM SERIAL NUMBER
Howard Sidney # 1	AMC 312580 /
Howard Sidney # 2	AMC 312581 /
Howard Sidney # 3	AMC 299902 /
Howard Sidney # 4	AMC 299903 /
Howard Sidney # 5	AMC 295242 /
Howard Sidney # 6	AMC 295243 /
Howard Sidney # 7	AMC 295244 /
Howard Sidney # 8	AMC 295245 /
Howard Sidney # 9	AMC 325955 /
Howard Sidney # 10	AMC 325956 /
Alison # 1	AMC 312579 /
Lisa # 1	AMC 312582 /
Meredith # 1	AMC 312676
Nancie # 1	AMC 312677
Susan # 1	AMC 312678 -9
Susan # 2	AMC 325951 /
Susan # 3	AMC 325952 /
Susan # 4	AMC 325953 /
Susan # 5	AMC 325954 /
Tracy # 1	AMC 312679

20 Claims

RECEIVED
BUREAU OF
LAND MANAGEMENT
2005 AUG 15 P 3:47
ARIZONA
OFFICE
ARIZONA

ENTERED BY COMPUTER

RE 9/26/05

20/SC

EXHIBIT "A"

DOUGLAS LODE CLAIMS

Sections 1 & 12, Township 24 South, Range 25 East
Section 7, Township 24 South, Range 26 East G & S R M
Cochise County, Arizona

Owner: Chemical Lime Company (Formerly Chemstar Lime Company)
P.O. Box 985004
Fort Worth, TX 75185-5004

CLAIM NAME	BLM SERIAL NUMBER
Douglas Lode 1	AMC 326721 ✓
Douglas Lode 2	AMC 326722 ✓
Douglas Lode 3	AMC 326723 ✓ 36
Douglas Lode 3A	AMC 331174 ✓
Douglas Lode 4	AMC 326724 ✓
Douglas Lode 5	AMC 326725 ✓
Douglas Lode 6	AMC 326726 ✓
Douglas Lode 7	AMC 326727 ✓
Douglas Lode 8	AMC 326728 ✓
Douglas Lode 9	AMC 326729 ✓
Douglas Lode 10	AMC 326730 ✓
Douglas Lode 11	AMC 329405 ✓
Douglas Lode 12	AMC 326732 ✓
Douglas Lode 13	AMC 326733 ✓
Douglas Lode 14	AMC 326734 ✓
Douglas Lode 15	AMC 326735 ✓

16 Claims

RECEIVED
BUREAU OF
LAND MANAGEMENT
2005 AUG 15 P 3:47

ARIZONA
FIELD OFFICE
TULSA, ARIZONA

ENTERED IN COMPUTER

RE 9/26/05

16/50

EXHIBIT "A"

DOUGLAS MILLSITE CLAIMS

Sections 1 & 12, Township 24 South, Range 25 East
Section 7, Township 24 South, Range 26 East G & S R M
Cochise County, Arizona

Owner: Chemical Lime Company (Formerly Chemstar Lime Company)
P.O. Box 985004
Fort Worth, TX 75185-5004

CLAIM NAME	BLM SERIAL NUMBER
Douglas Millsite 1	AMC 326736 -
Douglas Millsite 2	AMC 326737 -
Douglas Millsite 3	AMC 326738 -
Douglas Millsite 4	AMC 326739 -
Douglas Millsite 5	AMC 326740 -
Douglas Millsite 6	AMC 326741 -
Douglas Millsite 7	AMC 326742 -
Douglas Millsite 8	AMC 326743 -

8 CLAIMS

RECEIVED
BUREAU OF
LAND MANAGEMENT
2005 AUG 15 P 3:47
ARIZONA
STATE OFFICE
PHOENIX, ARIZONA

ENTERED

RE 9/26/05

8/50

EXHIBIT "A"

CEMETARY MILLSITE CLAIMS

Sections 1 & 12, Township 24 South, Range 26 East G & S R M
Cochise County, Arizona

Owner: Chemical Lime Company (Formerly Chemstar Lime Company)
P.O. Box 985004
Fort Worth, TX 75185-5004

CLAIM NAME

BLM SERIAL NUMBER

Cemetary

AMC 327294

1 Claim

RECEIVED
BUREAU OF
LAND MANAGEMENT
2005 AUG 15 P 3:47
ARIZONA
STATE OFFICE
PHOENIX, ARIZONA

ENTERED HERE

RE 9/22/05
1/50

United States Department of the Interior
Bureau of Land Management
BUSINESS & SUPPORT SVCS DIV
222 N CENTRAL AVE
PHOENIX, AZ 85004 -2203
Phone: (602) 417-9200

Receipt

No:

1131275

Transaction #: 1170331**Date of Transaction:** 08/17/2005

CUSTOMER: CHEMICAL LIME COMPANY INC
P O BOX 985004
FORT WORTH, TX 76185

LINE #	QTY	DESCRIPTION	REMARKS	UNIT PRICE	TOTAL
1	1.00	LOCATABLE MINERALS / MINING CLAIMS-NOT NEW-UNADJUD, ONE AUTH NO. ONLY / MINING CLAIM MONEY RECEIVED (455) CASES: AMC327294/\$6125.00	MAINT 2006 (49)	- n/a -	6125.00
TOTAL:					\$6,125.00

PAYMENT INFORMATION

1	AMOUNT:	\$6,125.00	POSTMARKED:	08/12/2005
	TYPE:	CHECK	RECEIVED:	08/16/2005
	CHECK NO:	2000013234		
	NAME:	CHEMICAL LIME CO P O BOX 985004 FORT WORTH TX 76185		

REMARKS

This receipt was generated by the automated BLM Collections and Billing System and is a paper representation of a portion of the official electronic record contained therein.



A Lhoist Group Company

Amc 326721
Amc 327294

July 27, 2005

Arizona Bureau of Land Management
2222 North Central
Phoenix, AZ 85004

Attention: Records and Title Section

RE: 2005 Maintenance Fees


Please find enclosed **Affidavits of Evidence of Payment** for the 2006 assessment year.

The owner of the mining claims is **Chemical Lime Company (Formerly Chemstar Lime Company)** and the current mailing address is **P.O. Box 985004; Fort Worth, Texas 76185-5004.**

Also enclosed is our company check in the amount of \$ 6125.00, which represents the claim maintenance fee of \$125.00 per claim for the 2006 assessment year.

Please return the accounting advice confirmation for receipt and a BLM file-stamped copy of the affidavit to the undersigned. If further information is needed, please inform the undersigned so that we may comply within the time required by law.

Sincerely,



Jim Kelley
Vice-President
Mining and Exploration

Enclosure

Chemical Lime Company
P.O. Box 985004, Fort Worth, Texas 76185-5004
3700 Hulen Street, Fort Worth, Texas 76107
Phone: (817) 732-8164 (800) 365-6724 Fax: (817) 732-8144

Amc 331602

~~Amc 302812~~

Amc 312579

Amc 299902

Amc 295242

Amc 312676

Amc 325951

Amc 326721

Amc 331174

Amc 329405

**CERTIFIED MAIL RRR
OR DHL**

RECEIVED
BUREAU OF
LAND MANAGEMENT
2005 AUG 15 P 3:47
ARIZONA
STATE OFFICE
PHOENIX, ARIZONA

RE 9/26/05

BUREAU OF LAND MANAGEMENT
222 NORTH CENTRAL AVENUE
PHOENIX AZ 85004-2203

CHECK PAYMENT NBR. 2000013234 DATE 08/11/2005

INVOICE	DESCRIPTION	DATE	DOC. NO.	GROSS AMT.	DISCOUNT	NET AMOUNT
72705	ANN ASSESSMENT	07/27/2005	5200002327	6,125.00	0.00	6,125.00

RECEIVED
BUREAU OF
LAND MANAGEMENT
2005 AUG 15 P 3:47
ARIZONA
STATE OFFICE
PHOENIX, ARIZONA

TOTAL	6,125.00	0.00	6,125.00
-------	----------	------	----------

AFTER RECORDING RETURN TO:

Jim Kelley
Chemical Lime Company
P.O. Box 985004
Fort Worth, Texas 76185-5004

**AFFIDAVIT
EVIDENCE OF PAYMENT
OF ANNUAL MAINTENANCE FEE FOR 2006
IN LIEU OF ASSESSMENT WORK**

This will serve as a notice that the owner of the mining claims/or mill sites listed on Exhibit "A" attached, intends to continue to hold the claims and/or mill sites located in the County of Cochise, State of Arizona, in the mining year ending Sept. 1, 2006.

The annual maintenance fee of \$125.00 for each mining claim or mill site as required under the Omnibus Budget Reconciliation Act of 1993 will be mailed to the Arizona State Office of the BLM on or before August 25, 2005 in the form of a check in the amount of \$6125.00 for the 49 claims/mill sites listed in the attached exhibit.


The owner of the mining claims/mill sites is:

Chemical Lime Company
(Formerly Chemstar Lime Company)
P.O. Box 985004
Fort Worth, Texas 76185-5004

RECEIVED
BUREAU OF
LAND MANAGEMENT
2005 AUG 15 P 3:47
ARIZONA
STATE OFFICE
PHOENIX, ARIZONA

The claims listed are held and claimed by the owner for the valuable mineral contained therein.


Dated this 2 day of August, 2005.



Jim Kelley
Vice-President
Mining and Exploration
Chemical Lime Company

State of Texas
County of Tarrant

Subscribed and sworn to before me
this 2nd day of August, 2005.



Kathleen M. Reade
Notary Public



EXHIBIT "A"

LIME HILL LODE CLAIMS

Sections 1, Township 24 South, Range 25 East G & S R M
Cochise County, Arizona

Owner: Chemical Lime Company (Formerly Chemstar Lime Company)
P.O. Box 985004
Fort Worth, TX 75185-5004

CLAIM NAME	BLM SERIAL NUMBER
LHL 1	AMC 331602
LHL 2	AMC 302834
LHL 3	AMC 302835
LHL 4	AMC 302836

4 Claims

RECEIVED
BUREAU OF
LAND MANAGEMENT
2005 AUG 15 P 3:47
ARIZONA
STATE OFFICE
PHOENIX, ARIZONA

RE 9/26/05

4/sc

EXHIBIT "A"

DOUGLAS PLANT PLACER CLAIMS

Sections 1 & 12, Township 24 South, Range 25 East
Section 7, Township 24 South, Range 26 East G & S R M
Cochise County, Arizona

Owner: Chemical Lime Company (Formerly Chemstar Lime Company)
P.O. Box 985004
Fort Worth, TX 75185-5004

CLAIM NAME	BLM SERIAL NUMBER
Howard Sidney # 1	AMC 312580 ✓
Howard Sidney # 2	AMC 312581 ✓
Howard Sidney # 3	AMC 299902 ✓
Howard Sidney # 4	AMC 299903 ✓
Howard Sidney # 5	AMC 295242 ✓
Howard Sidney # 6	AMC 295243 ✓
Howard Sidney # 7	AMC 295244 ✓
Howard Sidney # 8	AMC 295245 ✓
Howard Sidney # 9	AMC 325955 ✓
Howard Sidney # 10	AMC 325956 ✓
Alison # 1	AMC 312579 ✓
Lisa # 1	AMC 312582 ✓
Meredith # 1	AMC 312676
Nancie # 1	AMC 312677
Susan # 1	AMC 312678 ✓
Susan # 2	AMC 325951 ✓
Susan # 3	AMC 325952 ✓
Susan # 4	AMC 325953 ✓
Susan # 5	AMC 325954 ✓
Tracy # 1	AMC 312679 ✓

20 Claims

RECEIVED
BUREAU OF
LAND MANAGEMENT
2005 AUG 15 P 3:47
ARIZONA
OFFICE
ARIZONA

RECEIVED

RE 9/26/05

20/SC

EXHIBIT "A"

DOUGLAS LODGE CLAIMS

Sections 1 & 12, Township 24 South, Range 25 East
Section 7, Township 24 South, Range 26 East G & S R M
Cochise County, Arizona

Owner: Chemical Lime Company (Formerly Chemstar Lime Company)
P.O. Box 985004
Fort Worth, TX 75185-5004

CLAIM NAME	BLM SERIAL NUMBER
Douglas Lode 1	AMC 326721 ✓
Douglas Lode 2	AMC 326722 ✓
Douglas Lode 3	AMC 326723 ✓ 36
Douglas Lode 3A	AMC 331174 ✓
Douglas Lode 4	AMC 326724 ✓
Douglas Lode 5	AMC 326725 ✓
Douglas Lode 6	AMC 326726 ✓
Douglas Lode 7	AMC 326727 ✓
Douglas Lode 8	AMC 326728 ✓
Douglas Lode 9	AMC 326729 ✓
Douglas Lode 10	AMC 326730 ✓
Douglas Lode 11	AMC 329405 ✓
Douglas Lode 12	AMC 326732 ✓
Douglas Lode 13	AMC 326733 ✓
Douglas Lode 14	AMC 326734 ✓
Douglas Lode 15	AMC 326735 ✓

16 Claims

RECEIVED
BUREAU OF
LAND MANAGEMENT
2005 AUG 15 P 3:47
STATE OFFICE
ARIZONA

BLM FIELD OFFICE

RE 9/26/05

16/50

EXHIBIT "A"

DOUGLAS MILLSITE CLAIMS

Sections 1 & 12, Township 24 South, Range 25 East
Section 7, Township 24 South, Range 26 East G & S R M
Cochise County, Arizona

Owner: Chemical Lime Company (Formerly Chemstar Lime Company)
P.O. Box 985004
Fort Worth, TX 75185-5004

CLAIM NAME	BLM SERIAL NUMBER
Douglas Millsite 1	AMC 326736
Douglas Millsite 2	AMC 326737
Douglas Millsite 3	AMC 326738
Douglas Millsite 4	AMC 326739
Douglas Millsite 5	AMC 326740
Douglas Millsite 6	AMC 326741
Douglas Millsite 7	AMC 326742
Douglas Millsite 8	AMC 326743

8 CLAIMS

RECEIVED
BUREAU OF
LAND MANAGEMENT
2005 AUG 15 P 3:47
ARIZONA
STATE OFFICE
PHOENIX, ARIZONA

RE 9/26/05

EXHIBIT "A"

CEMETARY MILLSITE CLAIMS

Sections 1 & 12, Township 24 South, Range 26 East G & S R M
Cochise County, Arizona

Owner: Chemical Lime Company (Formerly Chemstar Lime Company)
P.O. Box 985004
Fort Worth, TX 75185-5004

CLAIM NAME

BLM SERIAL NUMBER

Cemetary

AMC 327294

1 Claim

RECEIVED
BUREAU OF
LAND MANAGEMENT
2005 AUG 15 P 3:47
ARIZONA
STATE OFFICE
PHOENIX, ARIZONA

ENTERED

RE 9/22/05
1/SC

United States Department of the Interior
Bureau of Land Management
BUSINESS & SUPPORT SVCS DIV
222 N CENTRAL AVE
PHOENIX, AZ 85004 -2203
Phone: (602) 417-9200

Receipt

No:

1131275

Transaction #: 1170331

Date of Transaction: 08/17/2005

CUSTOMER: CHEMICAL LIME COMPANY INC
P O BOX 985004
FORT WORTH, TX 76185

LINE #	QTY	DESCRIPTION	REMARKS	UNIT PRICE	TOTAL
1	1.00	LOCATABLE MINERALS / MINING CLAIMS-NOT NEW-UNADJUD, ONE AUTH NO. ONLY / MINING CLAIM MONEY RECEIVED (455) CASES: AMC327294/\$6125.00	MAINT 2006 (49)	- n/a -	6125.00
TOTAL:					\$6,125.00

PAYMENT INFORMATION					
1	AMOUNT:	\$6,125.00		POSTMARKED:	08/12/2005
	TYPE:	CHECK		RECEIVED:	08/16/2005
	CHECK NO:	2000013234			
	NAME:	CHEMICAL LIME CO P O BOX 985004 FORT WORTH TX 76185			

REMARKS

This receipt was generated by the automated BLM Collections and Billing System and is a paper representation of a portion of the official electronic record contained therein.



RECEIVED
BUREAU OF
LAND MANAGEMENT

Jim Kelley
Vice President Mining & Exploration

2004 JUL 28 A 9:26

ARIZONA
STATE OFFICE
PHOENIX, ARIZONA

July 27, 2004

Arizona Bureau of Land Management
2222 North Central
Phoenix, AZ 85004

Attention: Records and Title Section

RE: 2004 Maintenance Fees

In accordance with the Omnibus Budget Reconciliation Act of August 10, 1993 (Public Law 103-66, 107 Stat. 312), please find enclosed **Affidavits of Proof of Labor and/or Evidence of Payment** for the 2005 assessment year.

The owner of the mining claims is **Chemical Lime Company (Formerly Chemstar Lime Company)** and the current mailing address is **P.O. Box 985004; Fort Worth, Texas 76185-5004.**

#6125.00

Also enclosed is our company check in the amount of \$ ~~6124.00~~ which represents the claim maintenance fee of \$125.00 per claim for the 2004 assessment year.

Please return the accounting advice confirmation for receipt and a BLM file-stamped copy of the affidavit to the undersigned. If further information is needed, please inform the undersigned so that we may comply within the time required by law.

Sincerely,

Jim Kelley
Vice-President
Mining and Exploration

(49)

Verify 10/22/04
ENTERED INTO COMPUTER

8/30/04 AB

Chemical Lime Company
P.O. Box 985004, Fort Worth, Texas 76185-5004
3700 Hulen Street, Fort Worth, Texas 76107
Phone: (817) 732-8164 (800) 365-6724 Fax: (817) 732-8144

AFTER RECORDING RETURN TO:

Jim Kelley
Chemical Lime Company
P.O. Box 985004
Fort Worth, Texas 76185-5004

RECEIVED
BUREAU OF
LAND MANAGEMENT

2004 JUL 28 A 9:26

ARIZONA
STATE OFFICE
PHOENIX, ARIZONA

**AFFIDAVIT
EVIDENCE OF PAYMENT
OF ANNUAL MAINTENANCE FEE FOR 2005
IN LIEU OF ASSESSMENT WORK**

This will serve as a notice that the owner of the mining claims/or mill sites listed on Exhibit "A" attached, intends to continue to hold the claims and/or mill sites located in the County of Cochise, State of Arizona, in the mining year ending Sept. 1, 2005.


The annual maintenance fee of \$125.00 for each mining claim or mill site as required under the Omnibus Budget Reconciliation Act of 1993 will be mailed to the Arizona State Office of the BLM on August 25, 2003 in the form of a check in the amount of \$6124.00 for the 49 claims/mill sites listed in the attached exhibit.

The owner of the mining claims/mill sites is:

Chemical Lime Company
(Formerly Chemstar Lime Company)
P.O. Box 985004
Fort Worth, Texas 76185-5004

The claims listed are held and claimed by the owner for the valuable mineral contained therein.

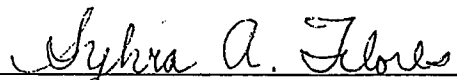
Dated this 16 day of July, 2004.



Jim Kelley
Vice-President
Mining and Exploration
Chemical Lime Company

State of Texas
County of Tarrant

Subscribed and sworn to before me
this 16 day of July, 2004.


Notary Public

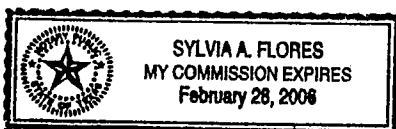


EXHIBIT "A"

RECEIVED
BUREAU OF
LAND MANAGEMENT

2004 JUL 28 A 9:26

CEMETARY MILLSITE CLAIMS

Sections 1 & 12, Township 24 South, Range 26 East
Cochise County, Arizona

ARIZONA
STATE OFFICE
PHOENIX, ARIZONA

Owner: Chemical Lime Company (Formerly Chemstar Lime Company)
P.O. Box 985004
Fort Worth, TX 75185-5004

CLAIM NAME

BLM SERIAL NUMBER

Cemetary

AMC 327294

1 Claim

EXHIBIT "A"

RECEIVED
BUREAU OF
LAND MANAGEMENT

2004 JUL 28 A 9:26

DOUGLAS LODE CLAIMS

Sections 1 & 12, Township 24 South, Range 25 East
Section 7, Township 24 South, Range 26 East
Cochise County, Arizona

ARIZONA
STATE OFFICE
PHOENIX, ARIZONA

Owner: Chemical Lime Company (Formerly Chemstar Lime Company)
P.O. Box 985004
Fort Worth, TX 75185-5004

CLAIM NAME	BLM SERIAL NUMBER
Douglas Lode 1	AMC 326721
Douglas Lode 2	AMC 326722
Douglas Lode 3	AMC 326723
Douglas Lode 3A	AMC 331174
Douglas Lode 4	AMC 326724
Douglas Lode 5	AMC 326725
Douglas Lode 6	AMC 326726
Douglas Lode 7	AMC 326727
Douglas Lode 8	AMC 326728
Douglas Lode 9	AMC 326729
Douglas Lode 10	AMC 326730
Douglas Lode 11	AMC 329405
Douglas Lode 12	AMC 326732
Douglas Lode 13	AMC 326733
Douglas Lode 14	AMC 326734
Douglas Lode 15	AMC 326735

16 Claims

EXHIBIT "A"

RECEIVED
BUREAU OF
LAND MANAGEMENT

DOUGLAS MILLSITE CLAIMS

2004 JUL 28 A 9:26

Sections 1 & 12, Township 24 South, Range 25 East
Section 7, Township 24 South, Range 26 East
Cochise County, Arizona

ARIZONA
STATE OFFICE
PHOENIX, ARIZONA

Owner: Chemical Lime Company (Formerly Chemstar Lime Company)
P.O. Box 985004
Fort Worth, TX 75185-5004

CLAIM NAME	BLM SERIAL NUMBER
Douglas Millsite 1	AMC 326736
Douglas Millsite 2	AMC 326737
Douglas Millsite 3	AMC 326738
Douglas Millsite 4	AMC 326739
Douglas Millsite 5	AMC 326740
Douglas Millsite 6	AMC 326741
Douglas Millsite 7	AMC 326742
Douglas Millsite 8	AMC 326743

8 CLAIMS

EXHIBIT "A"

RECEIVED
BUREAU OF
LAND MANAGEMENT

DOUGLAS PLANT PLACER CLAIMS

2004 JUL 28 A 9:26

Sections 1 & 12, Township 24 South, Range 25 East
Section 7, Township 24 South, Range 26 East
Cochise County, Arizona

ARIZONA
STATE OFFICE
PHOENIX, ARIZONA

Owner: Chemical Lime Company (Formerly Chemstar Lime Company)
P.O. Box 985004
Fort Worth, TX 75185-5004

CLAIM NAME	BLM SERIAL NUMBER
Howard Sidney # 1	AMC 312580 \
Howard Sidney # 2	AMC 312581 \
Howard Sidney # 3	AMC 299902 \
Howard Sidney # 4	AMC 299903 \
Howard Sidney # 5	AMC 295242 \
Howard Sidney # 6	AMC 295243 \
Howard Sidney # 7	AMC 295244 \
Howard Sidney # 8	AMC 295245 \
Howard Sidney # 9	AMC 325955 \
Howard Sidney # 10	AMC 325956 \
Alison # 1	AMC 312579 —
Lisa # 1	AMC 312582 —
Meredith # 1	AMC 312676)
Nancie # 1	AMC 312677)
Susan # 1	AMC 312678)
Susan # 2	AMC 325951)
Susan # 3	AMC 325952)
Susan # 4	AMC 325953)
Susan # 5	AMC 325954)
Tracy # 1	AMC 312679 —

20 Claims

EXHIBIT "A"

RECEIVED
BUREAU OF
LAND MANAGEMENT

LIME HILL LODGE CLAIMS

2004 JUL 28 A 9:26

Sections 1, Township 24 South, Range 25 East
Cochise County, Arizona

ARIZONA
STATE OFFICE
PHOENIX, ARIZONA

Owner: Chemical Lime Company (Formerly Chemstar Lime Company)
P.O. Box 985004
Fort Worth, TX 75185-5004

CLAIM NAME

BLM SERIAL NUMBER

LHL 1
LHL 2
LHL 3
LHL 4

AMC 331602 —
AMC 302834)
AMC 302835)
AMC 302836)

4 Claims

United States Department of the Interior
Bureau of Land Management
BUSINESS & SUPPORT SVCS DIV
222 N CENTRAL AVE
PHOENIX, AZ 85004 -2203
Phone: (602) 417-9200

Receipt	
No:	916959

Transaction #: 950948	
Date of Transaction: 07/28/2004	
CUSTOMER:	CHEMICAL LIME CO PO BOX 985004 FORT WORTH,TX 761185

LINE #	QTY	DESCRIPTION	REMARKS	UNIT PRICE	TOTAL
1	1.00	LOCATABLE MINERALS / MINING CLAIMS-NOT NEW-UNADJUD,ONE AUTH NO. ONLY / MINING CLAIM MONEY RECEIVED (455) CASES: AMC327294/\$6125.00	MAINT 2005 - 49	- n/a -	6125.00
TOTAL:					\$6,125.00

PAYMENT INFORMATION				
1	AMOUNT:	\$6,125.00	POSTMARKED:	07/23/2004
	TYPE:	CHECK	RECEIVED:	07/28/2004
	CHECK NO:	199693		
	NAME:	CHEMICAL LIME COMPANY PO BOX 985004 FORT WORTH TX 761185		

REMARKS

This receipt was generated by the automated BLM Collections and Billing System and is a paper representation of a portion of the official electronic record contained therein.

LEAD FILE NUMBERS

AMC 295242, AMC 299902, AMC 302812, AMC 312579,
AMC 312676, AMC 325951, AMC 326721, AMC 327294,
AMC 329405, AMC 331174, AMC 331602

AMC NUMBER (S)	AMOUNT
295242 - 295245	400 ⁰⁰
299902 - 299903	200 ⁰⁰
302834 - 302836	300 ⁰⁰
312579 - 312582	400 ⁰⁰
312676 - 312679	400 ⁰⁰
325951 - 325956	600 ⁰⁰
326721 - 326730	1000 ⁰⁰
326732 - 326743	1200 ⁰⁰
327294	100 ⁰⁰
329405	100 ⁰⁰
331174	100 ⁰⁰
331602	100 ⁰⁰
TOTAL:	\$ 4900 ⁰⁰

[illegible]



Jim Kelley
Vice President Mining & Exploration

July 25, 2003

Arizona Bureau of Land Management
2222 North Central
Phoenix, AZ 85004

Attention: Records and Title Section

RE: 2004 Maintenance Fees


In accordance with the Omnibus Budget Reconciliation Act of August 10, 1993 (Public Law 103-66, 107 Stat. 312), please find enclosed **Affidavits of Proof of Labor and/or Evidence of Payment** for the 2003 assessment year.

The owner of the mining claims is **Chemical Lime Company (Formerly Chemstar Lime Company)** and the current mailing address is **P.O. Box 985004; Fort Worth, Texas 76185-5004.**

Also enclosed is our company check in the amount of \$ 4900.00 which represents the claim maintenance fee of \$100.00 per claim for the 2004 assessment year.

Please return the accounting advice confirmation for receipt and a BLM file-stamped copy of the affidavit to the undersigned. If further information is needed, please inform the undersigned so that we may comply within the time required by law.

Sincerely,


Jim Kelley
Vice-President
Mining and Exploration

Chemical Lime Company
P.O. Box 985004, Fort Worth, Texas 76185-5004
3700 Hulen Street, Fort Worth, Texas 76107
Phone: (817) 732-8164 (800) 365-6724 Fax: (817) 732-8144

AMC 295242
AMC 299902
AMC 302812
AMC 312579
AMC 312676
AMC 325951
AMC 326721
AMC 327294

CERTIFIED MAIL RRR

AMC 329405
AMC 331174
AMC 331602

RECEIVED
BUREAU OF
LAND MANAGEMENT
2003 JUL 29 A 10: 06
ARIZONA
STATE OFFICE
PHOENIX, ARIZONA

ENTERED IN COMPUTER

RE 8/12/2003

✓
TGA

AFTER RECORDING RETURN TO:

Jim Kelley
Chemical Lime Company
P.O. Box 985004
Fort Worth, Texas 76185-5004

**AFFIDAVIT
EVIDENCE OF PAYMENT
OF ANNUAL MAINTENANCE FEE FOR 2004
IN LIEU OF ASSESSMENT WORK**

This will serve as a notice that the owner of the mining claims/or mill sites listed on Exhibit "A" attached, intends to continue to hold the claims and/or mill sites located in the County of Cochise, State of Arizona, in the mining year ending Sept. 1, 2004.

The annual maintenance fee of \$100.00 for each mining claim or mill site as required under the Omnibus Budget Reconciliation Act of 1993 will be mailed to the Arizona State Office of the BLM on August 25, 2003 in the form of a check in the amount of \$ 4900.00 for the 49 claims/mill sites listed in the attached exhibit.

The owner of the mining claims/mill sites is:

Chemical Lime Company
(Formerly Chemstar Lime Company)
P.O. Box 985004
Fort Worth, Texas 76185-5004

The claims listed are held and claimed by the owner for the valuable mineral contained therein.

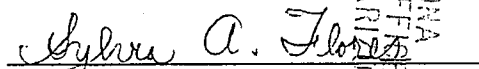
Dated this 15 day of July, 2003.

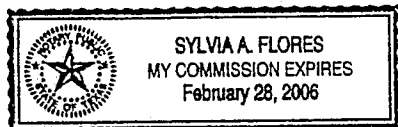


Jim Kelley
Vice-President
Mining and Exploration
Chemical Lime Company

State of Texas
County of Tarrant

Subscribed and sworn to before me
this 15 day of July, 2003.


Notary Public



RECEIVED
BUREAU OF
LAND MANAGEMENT
2003 JUL 29 A 10:06
ARIZONA
STATE OFFICE
PHOENIX, ARIZONA

ENTERED IN COMPUTER
RE 8/12/2003

EXHIBIT "A"

CEMETARY MILLSITE CLAIMS

Sections 1 & 12, Township 24 South, Range 26 East
Cochise County, Arizona

Owner: Chemical Lime Company (Formerly Chemstar Lime Company)
P.O. Box 985004
Fort Worth, TX 75185-5004

CLAIM NAME	BLM SERIAL NUMBER
Cemetery	AMC 327294 —
1 Claim	

ENTERED IN COMPUTER
RE 8/12/2003

RECEIVED
BUREAU OF
LAND MANAGEMENT
2003 JUL 29 A 10:0
ARIZONA
STATE OFFICE
PHOENIX, ARIZONA

EXHIBIT "A"

DOUGLAS LODGE CLAIMS

Sections 1 & 12, Township 24 South, Range 25 East
Section 7, Township 24 South, Range 26 East
Cochise County, Arizona

Owner: Chemical Lime Company (Formerly Chemstar Lime Company)
P.O. Box 985004
Fort Worth, TX 75185-5004

CLAIM NAME	BLM SERIAL NUMBER
Douglas Lode 1	AMC 326721 -
Douglas Lode 2	AMC 326722 -
Douglas Lode 3	AMC 326723 -
Douglas Lode 3A	AMC 331174 -
Douglas Lode 4	AMC 326724 -
Douglas Lode 5	AMC 326725 -
Douglas Lode 6	AMC 326726 -
Douglas Lode 7	AMC 326727 -
Douglas Lode 8	AMC 326728 -
Douglas Lode 9	AMC 326729 -
Douglas Lode 10	AMC 326730 -
Douglas Lode 11	AMC 329405 -
Douglas Lode 12	AMC 326732 -
Douglas Lode 13	AMC 326733 -
Douglas Lode 14	AMC 326734 -
Douglas Lode 15	AMC 326735 -

16 Claims

ENTERED IN COMPUTER

RS 8/12/03

RECEIVED
BUREAU OF
LAND MANAGEMENT
2003 JUL 29 A 10:06
ARIZONA
STATE OFFICE
PHOENIX, ARIZONA

EXHIBIT "A"

DOUGLAS MILLSITE CLAIMS

Sections 1 & 12, Township 24 South, Range 25 East
Section 7, Township 24 South, Range 26 East
Cochise County, Arizona

Owner: Chemical Lime Company (Formerly Chemstar Lime Company)
P.O. Box 985004
Fort Worth, TX 75185-5004

CLAIM NAME	BLM SERIAL NUMBER
Douglas Millsite 1	AMC 326736 ✓
Douglas Millsite 2	AMC 326737 ✓
Douglas Millsite 3	AMC 326738 ✓
Douglas Millsite 4	AMC 326739 ✓
Douglas Millsite 5	AMC 326740 ✓
Douglas Millsite 6	AMC 326741 ✓
Douglas Millsite 7	AMC 326742 ✓
Douglas Millsite 8	AMC 326743 ✓

8 CLAIMS

ARIZONA
STATE OFFICE
PHOENIX, ARIZONA

2003 JUL 29 A 10:06

RECEIVED
BUREAU OF
LAND MANAGEMENT

ENTERED IN COMPUTER
RWS 8/12/2003

EXHIBIT "A"

DOUGLAS PLANT PLACER CLAIMS

Sections 1 & 12, Township 24 South, Range 25 East
Section 7, Township 24 South, Range 26 East
Cochise County, Arizona

Owner: Chemical Lime Company (Formerly Chemstar Lime Company)
P.O. Box 985004
Fort Worth, TX 75185-5004

CLAIM NAME	BLM SERIAL NUMBER
Howard Sidney # 1	AMC 312580
Howard Sidney # 2	AMC 312581
Howard Sidney # 3	AMC 299902
Howard Sidney # 4	AMC 299903
Howard Sidney # 5	AMC 295242
Howard Sidney # 6	AMC 295243
Howard Sidney # 7	AMC 295244
Howard Sidney # 8	AMC 295245
Howard Sidney # 9	AMC 325955
Howard Sidney # 10	AMC 325956
Alison # 1	AMC 312579
Lisa # 1	AMC 312582
Meredith # 1	AMC 312676
Nancie # 1	AMC 312677
Susan # 1	AMC 312678
Susan # 2	AMC 325951
Susan # 3	AMC 325952
Susan # 4	AMC 325953
Susan # 5	AMC 325954
Tracy # 1	AMC 312679

20 Claims

ENTERED IN COMPUTER
RE 8/12/2003

ARIZONA
STATE OFFICE
PHOENIX, ARIZONA

2003 JUL 29 A 10:06

RECEIVED
BUREAU OF
LAND MANAGEMENT

EXHIBIT "A"

LIME HILL LODE CLAIMS

Sections 1, Township 24 South, Range 25 East
Cochise County, Arizona

Owner: Chemical Lime Company (Formerly Chemstar Lime Company)
P.O. Box 985004
Fort Worth, TX 75185-5004

CLAIM NAME	BLM SERIAL NUMBER
LHL 1	AMC 331602
LHL 2	AMC 302834
LHL 3	AMC 302835
LHL 4	AMC 302836

4 Claims

ENTERED IN COMPUTER
RE 8/12/03

RECEIVED
BUREAU OF
LAND MANAGEMENT
2003 JUL 29 A 10:06
ARIZONA
STATE OFFICE
PHOENIX, ARIZONA

**United States Department of the Interior
Bureau of Land Management**

BUSINESS & SUPPORT SVCS DIV
222 N CENTRAL AVE
PHOENIX, AZ 85004 -2203
Phone: (602) 417-9200

Receipt

No:

719647

Transaction #: 748821**Date of Transaction:** 07/29/2003

CUSTOMER: CHEMICAL LIME CO
PO BOX 985004
FORT WORTH, TX 761185

LINE #	QTY	DESCRIPTION	REMARKS	UNIT PRICE	TOTAL
1	1.00	LOCATABLE MINERALS / MINING CLAIMS-NOT NEW-UNADJUD, ONE AUTH NO. ONLY / MINING CLAIM MONEY RECEIVED (455) CASES: AMC327294/\$4900.00	MAINT 2004 (49)	- n/a -	4900.00
TOTAL:					\$4,900.00

PAYMENT INFORMATION					
1	AMOUNT:	\$4,900.00		POSTMARKED:	07/25/2003
	TYPE:	CHECK		RECEIVED:	07/29/2003
	CHECK NO:	164605			
	NAME:	CHEMICAL LIME COMPANY PO BOX 985004 FORT WORTH TX 761185			

REMARKS

This receipt was generated by the automated BLM Collections and Billing System and is a paper representation of a portion of the official electronic record contained therein.

529/529

553744

LEAD FILE #'S

AMC 331602, 331174,
329405, 327294, 326721,
312579, 325951, 312676
302812, 299902, 295242

C Number	Code	Amount
295242-295245	482	400
299902-299903		200
302834-302836		300
312579		100
312582		100
312676-312678		300
312679		100
325951-325954		400
325955-325956		200
312588-312581		200
326721-326723		300
326724-326730		700
326732-326743		1200
327294		100
329405		100
331174		100
AL		\$ 900.00

AMC Number	Code	Amount
331602	489	100
TOTAL:		\$

ite of Doc 7/25/02

te of Rec't 7/29/02

Amount Rec'd 4,900.00

Amount Earned 4,900.00

Date Entered: 8/26/02

Date Verified: 9/1/02 arb

Sent to Accts: 9/11/02. aB

Date Earned: _____

NOTES:

480 POL
481 NOI
482 MAINT
396 TRANS
635 AMEND



Chemical Lime

A Lhoist Group Company

July 26, 2002

Arizona Bureau of Land Management
2222 North Central
Phoenix, AZ 85004

CERTIFIED MAIL RRR

RECEIVED
BUREAU OF
LAND MANAGEMENT
2002 JUL 25 A 10: 2
ARIZONA
STATE OFFICE
PHOENIX, ARIZONA

Attention: Records and Title Section

RE: 2003 Maintenance Fees

In accordance with the Omnibus Budget Reconciliation Act of August 10, 1993 (Public Law 103-66, 107 Stat. 312), please find enclosed **Affidavits of Proof of Labor and/or Evidence of Payment** for the 2003 assessment year.

The owner of the mining claims is **Chemical Lime Company (Formerly Chemstar Lime Company)** and the current mailing address is **P.O. Box 985004; Fort Worth, Texas 76185-5004**.

Also enclosed is our company check in the amount of \$ 4900.00 which represents the claim maintenance fee of \$100.00 per claim for the 2003 assessment year.

Please return the accounting advice confirmation for receipt and a BLM file-stamped copy of the affidavit to the undersigned. If further information is needed, please inform the undersigned so that we may comply within the time required by law.

Sincerely,

Jim Kelley
Vice-President
Mining and Exploration

Chemical Lime Company
P.O. Box 985004, Fort Worth, Texas 76185-5004
3700 Hulen Street, Fort Worth, Texas 76107
Phone: (817) 732-8164 (800) 365-6724 Fax: (817) 732-8144

8/26/02
ENTERED INTO COMPUTER

AFTER RECORDING RETURN TO:

Jim Kelley
Chemical Lime Company
P.O. Box 985004
Fort Worth, Texas 76185-5004

**AFFIDAVIT
EVIDENCE OF PAYMENT
OF ANNUAL MAINTENANCE FEE FOR 2002
IN LIEU OF ASSESSMENT WORK**

This will serve as a notice that the owner of the mining claims/or mill sites listed on Exhibit "A" attached, intends to continue to hold the claims and/or mill sites located in the County of Cochise, State of Arizona, in the mining year ending Sept. 1, 2003.

The annual maintenance fee of \$100.00 for each mining claim or mill site as required under the Omnibus Budget Reconciliation Act of 1993 will be mailed to the Arizona State Office of the BLM on August 25, 2002 in the form of a check in the amount of \$ 4900.00 for the 49 claims/mill sites listed in the attached exhibit.

The owner of the mining claims/mill sites is:

Chemical Lime Company
(Formerly Chemstar Lime Company)
P.O. Box 985004
Fort Worth, Texas 76185-5004

RECEIVED
BUREAU OF
LAND MANAGEMENT
2002 JUL 25 A 10:23
ARIZONA
STATE OFFICE
PHOENIX, ARIZONA

The claims listed are held and claimed by the owner for the valuable mineral contained therein.

Dated this 22 day of July, 2002.



Jim Kelley
Vice-President
Mining and Exploration
Chemical Lime Company

State of Texas
County of Tarrant

Subscribed and sworn to before me
this 22 day of July, 2002.

Sylvia A. Flores
Notary Public

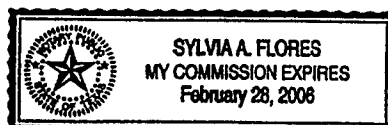


EXHIBIT "A"

CEMETARY MILLSITE CLAIMS

Sections 1 & 12, Township 24 South, Range 26 East
Cochise County, Arizona

Owner: Chemical Lime Company (Formerly Chemstar Lime Company)
P.O. Box 985004
Fort Worth, TX 75185-5004

CLAIM NAME

BLM SERIAL NUMBER

Cemetary

AMC 327294

1 Claim ✓

RECEIVED
BUREAU OF
LAND MANAGEMENT
2002 JUL 25 A 10:22
ARIZONA
STATE OFFICE
PHOENIX, ARIZONA

EXHIBIT "A"

DOUGLAS LODGE CLAIMS

Sections 1 & 12, Township 24 South, Range 25 East
Section 7, Township 24 South, Range 26 East
Cochise County, Arizona

Owner: Chemical Lime Company (Formerly Chemstar Lime Company)
P.O. Box 985004
Fort Worth, TX 75185-5004

CLAIM NAME	BLM SERIAL NUMBER
Douglas Lode 1	AMC 326721
Douglas Lode 2	AMC 326722
Douglas Lode 3	AMC 326723
Douglas Lode 3A	AMC 331174
Douglas Lode 4	AMC 326724
Douglas Lode 5	AMC 326725
Douglas Lode 6	AMC 326726
Douglas Lode 7	AMC 326727
Douglas Lode 8	AMC 326728
Douglas Lode 9	AMC 326729
Douglas Lode 10	AMC 326730
Douglas Lode 11	AMC 329405
Douglas Lode 12	AMC 326732
Douglas Lode 13	AMC 326733
Douglas Lode 14	AMC 326734
Douglas Lode 15	AMC 326735

2002 JUL 25 A 10:22

RECEIVED
BUREAU OF
LAND MANAGEMENT

ARIZONA
STATE OFFICE

16 Claims

EXHIBIT "A"

DOUGLAS MILLSITE CLAIMS

Sections 1 & 12, Township 24 South, Range 25 East
Section 7, Township 24 South, Range 26 East
Cochise County, Arizona

Owner: Chemical Lime Company (Formerly Chemstar Lime Company)
P.O. Box 985004
Fort Worth, TX 75185-5004

CLAIM NAME	BLM SERIAL NUMBER
Douglas Millsite 1	AMC 326736
Douglas Millsite 2	AMC 326737
Douglas Millsite 3	AMC 326738
Douglas Millsite 4	AMC 326739
Douglas Millsite 5	AMC 326740
Douglas Millsite 6	AMC 326741
Douglas Millsite 7	AMC 326742
Douglas Millsite 8	AMC 326743

8 CLAIMS

8

RECEIVED
BUREAU OF
LAND MANAGEMENT
2002 JUL 25 A 10:22
ARIZONA
STATE OFFICE
PHOENIX, ARIZONA

EXHIBIT "A"

DOUGLAS PLANT PLACER CLAIMS

Sections 1 & 12, Township 24 South, Range 25 East
Section 7, Township 24 South, Range 26 East
Cochise County, Arizona

Owner: Chemical Lime Company (Formerly Chemstar Lime Company)
P.O. Box 985004
Fort Worth, TX 75185-5004

CLAIM NAME	BLM SERIAL NUMBER
Howard Sidney # 1	AMC 312580
Howard Sidney # 2	AMC 312581
Howard Sidney # 3	AMC 299902
Howard Sidney # 4	AMC 299903
Howard Sidney # 5	AMC 295242
Howard Sidney # 6	AMC 295243
Howard Sidney # 7	AMC 295244
Howard Sidney # 8	AMC 295245
Howard Sidney # 9	AMC 325955
Howard Sidney # 10	AMC 325956
Alison # 1	AMC 312579
Lisa # 1	AMC 312582
Meredith # 1	AMC 312676
Nancie # 1	AMC 312677
Susan # 1	AMC 312678
Susan # 2	AMC 325951
Susan # 3	AMC 325952
Susan # 4	AMC 325953
Susan # 5	AMC 325954
Tracy # 1	AMC 312679

20
20 Claims

RECEIVED
BUREAU OF
LAND MANAGEMENT
2002 JUL 25 A 10:23
ARIZONA
STATE OFFICE
PHOENIX, ARIZONA

EXHIBIT "A"

LIME HILL LODE CLAIMS

Sections 1, Township 24 South, Range 25 East
Cochise County, Arizona

Owner: Chemical Lime Company (Formerly Chemstar Lime Company)
P.O. Box 985004
Fort Worth, TX 75185-5004

CLAIM NAME	BLM SERIAL NUMBER
LHL 1	AMC 331602
LHL 2	AMC 302834
LHL 3	AMC 302835
LHL 4	AMC 302836

4 Claims ✓

ARIZONA
STATE OFFICE
PHOENIX, ARIZONA

2002 JUL 25 A 10:23

RECEIVED
BUREAU OF
LAND MANAGEMENT

United States Department of the Interior
Bureau of Land Management
BUSINESS & SUPPORT SVCS DIV
222 N CENTRAL AVE
PHOENIX, AZ 85004 -2203
Phone: (602) 417-9200

Receipt

No:

529529

Transaction #: 553744

Date of Transaction: 07/29/2002

CUSTOMER: CHEMICAL LIME CO
PO BOX 985004
FORT WORTH, TX 76185

LINE #	QTY	DESCRIPTION	REMARKS	UNIT PRICE	TOTAL
1	1.00	LOCATABLE MINERALS / MINING CLAIMS-NOT NEW-UNADJUD, ONE AUTH NO. ONLY / MINING CLAIM MONEY RECEIVED (455) CASES: AMC327294/\$4900.00	MAINT 2003 (49)	- n/a -	4900.00
TOTAL:					\$4,900.00

PAYMENT INFORMATION					
1	AMOUNT:	\$4,900.00		POSTMARKED:	07/22/2002
	TYPE:	CHECK		RECEIVED:	07/25/2002
	CHECK NO:	125228			
	NAME:	CHEMICAL LIME COMPANY PO BOX 985004 FORT WORTH TX 76185			

REMARKS

This receipt was generated by the automated BLM Collections and Billing System and is a paper representation of a portion of the official electronic record contained therein.

Receipt No. 367241

Trans No. 385926

LEAD FILE #'S Amc 295242

AMC295242; AMC299902; ~~AMC299902~~

AMC312579 - AMC312676 - AMC32595

AMC 326721; ~~AMC 326745~~; AMC 32729

AMC 331602; AMC 329405; AMC 331174; ~~AMC 331174~~

AMC Number	Code	Amount
327294	✓ 482	100 ⁰⁰
302834-302836	✓	300 ⁰⁰
299902-299903	✓	200 ⁰⁰
295242-295243	✓	200 ⁰⁰
312579-312582	✓	400 ⁰⁰
312676-312679	✓	400 ⁰⁰
325151-325154		
325951-325956	✓	600 ⁰⁰
326721-326730	✓	1000 ⁰⁰
326132-326145		1100⁰⁰
329405	✓	100 ⁰⁰
331174	✓	100 ⁰⁰
331602	✓	100 ⁰⁰
326132-326145		1100⁰⁰
326732-326743	✓	1200 ⁰⁰
326745 295245	✓	100 ⁰⁰
TOTAL: 295244		\$4800⁰⁰

Date of Doc 08/28/2001

Date of Rec't 08/28/2001

Amount Rec'd \$4900.00

Amount Earned \$4800.00

480 POL
481 NOI
482 MAINT
396 TRANS
635 AMEND

AMC Number	Code	Amount
TOTAL:		\$

Date Entered: 10/19/2001 RWE

Date Verified:

Sent to Accts: 12/26/01

Date Earned: _____

NOTES:

Wingt
326744 is closed



TELEFAX

Chemical Lime

A Union Group Company

To:

Paul

Company:

BLM

Fax:

(602) 417-9556

From:

Donna at ext. 516

Date:

8-29-01

Ref.:

Chemical Lime Company

P.O. Box 985004

Fort Worth, TX 76185-5004

3700 Hulen Street

Fort Worth, TX 76107-6916

Phone: (817) 732-8164

Fax: (817) 732-8144

Page 1 of 3

Subject:

The page that says proof of labor & evidence of payment is the one I should have sent with the list of claims.

The one that says affidavit evidence of payment is the one I think I sent to you rather than the correct one.

At least this way you have both.

THIS MESSAGE IS INTENDED ONLY FOR THE USE OF THE INDIVIDUAL OR ENTITY TO WHICH IT IS ADDRESSED AND MAY CONTAIN INFORMATION THAT IS PRIVILEGED, CONFIDENTIAL, AND EXEMPT FROM DISCLOSURE UNDER APPLICABLE LAW. If the reader of this message is not the intended recipient, or the employee or agent responsible for delivering the message to the intended recipient, you are hereby notified that any dissemination, distribution or copying of this communication is strictly prohibited. If you have received this communication in error, please notify us immediately by collect telephone, and return the original message to us at the above address via the U.S. Postal Service at our expense. Thank you.

ENTERED IN COMPUTER

AFTER RECORDING RETURN TO:

Jim Kelley
Chemical Lime Company
P.O. Box 985004
Fort Worth, Texas 76185-5004

**AFFIDAVIT
EVIDENCE OF PAYMENT
OF ANNUAL MAINTENANCE FEE FOR 2001
IN LIEU OF ASSESSMENT WORK**

This will serve as a notice that the owner of the mining claims/or mill sites listed on Exhibit "A" attached, intends to continue to hold the claims and/or mill sites located in the County of Cochise, State of Arizona, in the mining year ending Sept. 1, 2002.

The annual maintenance fee of \$100.00 for each mining claim or mill site as required under the Omnibus Budget Reconciliation Act of 1993 will be mailed to the Arizona State Office of the BLM on August 25, 2001 in the form of a check in the amount of \$ 4900.00 for the 49 claims/mill sites listed in the attached exhibit.

The owner of the mining claims/mill sites is:

Chemical Lime Company
(Formerly Chemstar Lime Company)
P.O. Box 985004
Fort Worth, Texas 76185-5004

The claims listed are held and claimed by the owner for the valuable mineral contained therein.


Dated this 21 day of Aug, 2001.

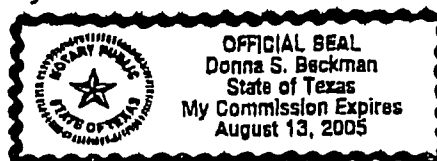


Jim Kelley
Vice-President
Mining and Exploration
Chemical Lime Company

State of Texas
County of Tarrant

Subscribed and sworn to before me
this 21 day of August, 2001.


Notary Public



ENTERED IN COMPUTER

R2 10/19/2001

AFTER RECORDING RETURN TO:

Jim Kelley
Chemical Lime Company
P.O. Box 985004
Fort Worth, TX 76185-5004

PROOF OF LABOR AND/OR EVIDENCE OF PAYMENT

Maintenance Fee for Assessment Year Beginning September 1, 2001

STATE OF TEXAS)
) SS.
COUNTY OF TARRANT)

TO WHOM IT MAY CONCERN:


This will serve as notice that the owner or claimant of the mining claim(s) listed in Exhibit "A" has paid the claim maintenance fee of \$100.00 for each mining claim or mill site located in the County of Cochise, State of Arizona for the assessment year beginning September 1, 2001, and intends to continue to hold such claims as authorized by the General Mining Law of 1872.

All monuments required by law to have been erected and notices required by law to have been posted on each claim or site or copies of such notices were in place on each claim or site on July 30, 2001; also on that date, each corner monument bore or contained marking sufficient to designate the corner of the mining claim to which it pertained and the name of the claim.


Name and Address of Owner:

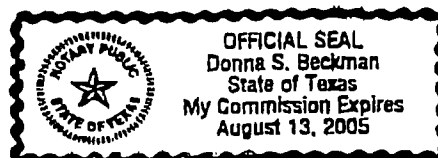
Chemical Lime Company
(Formerly Chemstar Lime Company)
P.O. Box 985004
Fort Worth, TX 76185-5004

Dated this 21 day of August, 2001


Jim Kelley
Vice-President
Exploration and Mining
Chemical Lime Company

Subscribed and sworn to before me
this 21 day of August, 2001


Notary Public



ENTERED IN COMPUTER
RS 10/19/2001



Jim Kelley
Vice President Mining & Exploration

RECEIVED
BUREAU OF LAND MANAGEMENT
L.A. 10/19/2001

2001 AUG 28 A 9 21

July 26, 2001

Arizona Bureau of Land Management
2222 North Central
Phoenix, AZ 85004

CERTIFIED MAIL RRR

Attention: Records and Title Section

RE: 2001 Maintenance Fees

In accordance with the Omnibus Budget Reconciliation Act of August 10, 1993 (Public Law 103-66, 107 Stat. 312), please find enclosed **Affidavits of Proof of Labor and/or Evidence of Payment** for the 2002 assessment year.

The owner of the mining claims is **Chemical Lime Company (Formerly Chemstar Lime Company)** and the current mailing address is **P.O. Box 985004; Fort Worth, Texas 76185-5004**.

Also enclosed is our company check in the amount of \$ 4900.00 which represents the claim maintenance fee of \$100.00 per claim for the 2002 assessment year.

Please return the accounting advice confirmation for receipt and a BLM file-stamped copy of the affidavit to the undersigned. If further information is needed, please inform the undersigned so that we may comply within the time required by law.

Sincerely,

Jim Kelley
Vice-President
Mining and Exploration

495

Chemical Lime Company
P.O. Box 985004, Fort Worth, Texas 76185-5004
3700 Hulen Street, Fort Worth, Texas 76107
Phone: (817) 732-8164 (800) 365-6724 Fax: (817) 732-8144

ENTERED IN COMPUTER
RS 10/19/2001

AFTER RECORDING RETURN TO:

Jim Kelley
Chemical Lime Company
P.O. Box 985004
Fort Worth, Texas 76185-5004

LAND MANAGEMENT

2001 AUG 23 A 9:21

**AFFIDAVIT
EVIDENCE OF PAYMENT
OF ANNUAL MAINTENANCE FEE FOR 2001
IN LIEU OF ASSESSMENT WORK**

STATE OF ARIZONA
BUREAU OF LAND MANAGEMENT

This will serve as a notice that the owner of the mining claims/or mill sites listed on Exhibit "A" attached, intends to continue to hold the claims and/or mill sites located in the County of Cochise, State of Arizona, in the mining year ending Sept. 1, 2002.

The annual maintenance fee of \$100.00 for each mining claim or mill site as required under the Omnibus Budget Reconciliation Act of 1993 will be mailed to the Arizona State Office of the BLM on August 25, 2001 in the form of a check in the amount of \$ 4900.00 for the 49 claims/mill sites listed in the attached exhibit.

The owner of the mining claims/mill sites is:

Chemical Lime Company
(Formerly Chemstar Lime Company)
P.O. Box 985004
Fort Worth, Texas 76185-5004

The claims listed are held and claimed by the owner for the valuable mineral contained therein.


Dated this 21 day of Aug, 2001.



Jim Kelley
Vice-President
Mining and Exploration
Chemical Lime Company

State of Texas
County of Tarrant

Subscribed and sworn to before me
this 21 day of August, 2001.


Notary Public

ENTERED IN COMPUTER
RE 10/19/2001



EXHIBIT "A"

LAND MANAGEMENT

CEMETARY MILLSITE CLAIMS

2001 AUG 28 A 9:22

Sections 1 & 12, Township 24 South, Range 26 East
Cochise County, Arizona

Owner: Chemical Lime Company (Formerly Chemstar Lime Company)
P.O. Box 985004
Fort Worth, TX 75185-5004

CLAIM NAME

BLM SERIAL NUMBER

Cemetary

AMC 327294 ✓

1 Claim

ENTERED IN COMPUTER
RE 10/19/2001

EXHIBIT "A"

DOUGLAS LODE CLAIMS

Sections 1 & 12, Township 24 South, Range 25 East
Section 7, Township 24 South, Range 26 East
Cochise County, Arizona

2001 AUG 28 A 9 22

Owner: Chemical Lime Company (Formerly Chemstar Lime Company)
P.O. Box 985004
Fort Worth, TX 75185-5004

CLAIM NAME	BLM SERIAL NUMBER
Douglas Lode 1	AMC 326721 ✓
Douglas Lode 2	AMC 326722 ✓
Douglas Lode 3	AMC 326723 ✓
Douglas Lode 3A	AMC 331174 ✓
Douglas Lode 4	AMC 326724 ✓
Douglas Lode 5	AMC 326725 ✓
Douglas Lode 6	AMC 326726 ✓
Douglas Lode 7	AMC 326727 ✓
Douglas Lode 8	AMC 326728 ✓
Douglas Lode 9	AMC 326729 ✓
Douglas Lode 10	AMC 326730 ✓
Douglas Lode 11	AMC 329405 ✓
Douglas Lode 12	AMC 326732 ✓
Douglas Lode 13	AMC 326733 ✓
Douglas Lode 14	AMC 326734 ✓
Douglas Lode 15	AMC 326735 ✓

16 Claims

ENTERED IN COMPUTER
R2 10/19/2001

EXHIBIT "A"

LAND OFFICE
2001 AUG 28 A 9 22

DOUGLAS MILLSITE CLAIMS

2001 AUG 28 A 9 22

Sections 1 & 12, Township 24 South, Range 25 East
Section 7, Township 24 South, Range 26 East
Cochise County, Arizona

Owner: Chemical Lime Company (Formerly Chemstar Lime Company)
P.O. Box 985004
Fort Worth, TX 75185-5004

CLAIM NAME	BLM SERIAL NUMBER
Douglas Millsite 1	AMC 326736
Douglas Millsite 2	AMC 326737
Douglas Millsite 3	AMC 326738
Douglas Millsite 4	AMC 326739
Douglas Millsite 5	AMC 326740
Douglas Millsite 6	AMC 326741
Douglas Millsite 7	AMC 326742
Douglas Millsite 8	AMC 326743

8 CLAIMS

ENTERED IN COMPUTER
RE 10/19/2001

EXHIBIT "A"

LAIN PLACEMENT

DOUGLAS PLANT PLACER CLAIMS

2001 AUG 28 A 9 22

Sections 1 & 12, Township 24 South, Range 25 East
Section 7, Township 24 South, Range 26 East
Cochise County, Arizona

Owner: Chemical Lime Company (Formerly Chemstar Lime Company)
P.O. Box 985004
Fort Worth, TX 75185-5004

CLAIM NAME	BLM SERIAL NUMBER
Howard Sidney # 1	AMC 312580 ✓
Howard Sidney # 2	AMC 312581 ✓
Howard Sidney # 3	AMC 299902 ✓
Howard Sidney # 4	AMC 299903 ✓
Howard Sidney # 5	AMC 295242 ✓
Howard Sidney # 6	AMC 295243 ✓
Howard Sidney # 7	AMC 326744 295244
Howard Sidney # 8	AMC 326745 295245
Howard Sidney # 9	AMC 325955 ✓
Howard Sidney # 10	AMC 325956 ✓
Alison # 1	AMC 312579 ✓
Lisa # 1	AMC 312582 ✓
Meredith # 1	AMC 312676 ✓
Nancie # 1	AMC 312677 /
Susan # 1	AMC 312678 ✓
Susan # 2	AMC 325951 ✓
Susan # 3	AMC 325952 /
Susan # 4	AMC 325953 /
Susan # 5	AMC 325954 /
Tracy # 1	AMC 312679 ✓

20 Claims

ENTERED IN COMPUTER

RE 10/19/2001

EXHIBIT "A"

LAND MANAGEMENT

LIME HILL LODE CLAIMS

2001 AUG 28 A 9 22

Sections 1, Township 24 South, Range 25 East
Cochise County, Arizona

Owner: Chemical Lime Company (Formerly Chemstar Lime Company)
P.O. Box 985004
Fort Worth, TX 75185-5004

CLAIM NAME	BLM SERIAL NUMBER
LHL 1	AMC 331602 ✓
LHL 2	AMC 302834 ✓
LHL 3	AMC 302835 ✓
LHL 4	AMC 302836 /

4 Claims

ENTERED IN COMPUTER
10/19/2001 RE

United States Department of the Interior
Bureau of Land Management
BUSINESS & SUPPORT SVCS DIV
222 N CENTRAL AVE
PHOENIX, AZ 85004 -2203
Phone: (602) 417-9200

Receipt

No:

367241

Transaction #: 385926

Date of Transaction: 08/28/2001

CUSTOMER: CHEMICAL LIME CO
BOX 985004
FORT WORTH, TX 76185

LINE #	QTY	COMMODITY / SUBJECT / ACTION / PRODUCT	REMARKS	UNIT PRICE	TOTAL
1	1.00	LOCATABLE MINERALS / MINING CLAIMS-NOT NEW-UNADJUD, ONE AUTH NO. ONLY / MINING CLAIM MONEY RECEIVED (455)	MAINT 2002 (49)	- n/a -	\$4,900.00
TOTAL:					\$4,900.00

PAYMENT INFORMATION

1	AMOUNT:	\$4,900.00	POSTMARKED:	08/23/2001
	TYPE:	CHECK	RECEIVED:	08/28/2001
	CHECK NO:	86602		
	NAME:	CHEMICAL LINE COMPANY BOX 985004 FORT WORTH TX 76185		

REMARKS

PHONE: SEE DOC

CASE SERIAL NUMBER INFORMATION

TRNS #	LINE #	CASES
385926	1	AMC327294/\$4900.00

This receipt was generated by the automated BLM Collections and Billings System and is a paper representation of a portion of the official electronic record contained therein.

Receipt #: 167343

Amount Received: 9800.00

Date: 8-11-00 (~~8-7-00~~)

Transaction #: 180402

Lead #: 295242-299902-302812

312579-312676-318802

319667-325951-326721

327294-329405-331174-331602

AMC #	Code	\$\$\$\$\$
295242-295245	482	400.-
299902-299903		200.-
302834-302836		300.-
312579		100.-
312676-312679		400.-
312580-312581		200.-
312582		100.-
318816-318817	482	200.-
318818	482	100.-
318819-318821		300.-
318829	482	100.-
318833		100.-
318841-318842		200.-
318844		100.-
318846		100.-
318857		200.-

Total: 9800.00

480----POL-----\$5

481----NOI-----\$5

482----Maint.---\$100

396----Trf.-----\$5

635----Amd.-----\$5

379----Refund

*AMC 318818
Closed by decision
6/2/1994*

Refund \$100.00

AMC #	Code	\$\$\$\$\$
318859	482	100.-
318861		100.-
318872-318876		500.-
318890		100.-
318904		100.-
318915-318920		600.-
318930		100.-
318939-318941		300.-
319694-319704		1100.-
319722-319727		600.-
325951-325956		600.-
326721-326730		1000.-
326732-326743		1200.-
327294		200.-
329405		100.-

331174

331602

Entered: ✓ Dr 8-25-00 100. +
Date

Verified: ✓ 10/16/00
Date

Sent to Accounts: 12/5/00
Date

Earned by Accounts: _____
Date



Margaret Flowers
Geology Assistant
August 9, 2000

CERTIFIED MAIL RRR

Arizona Bureau of Land Management
2222 North Central
Phoenix, AZ 85004

**Attention: Records and Title Section
Courtney Davidson**

Re: 2001 Maintenance Fees

Dear Courtney:

In reference to our telephone conversation earlier this week, please find enclosed Chemical Lime Company's check in the amount of \$100.00 to supplement the 2001 Maintenance Fees previously sent. Also enclosed, are copies of all documents previously sent to the California BLM.

Please return the accounting advice confirmation for receipt and a BLM file-stamped copy of the Affidavits of Proof of Labor and/or Evidence of Payment to the undersigned. If further information is needed, please inform the undersigned so that we may comply within the time required by law.

Sincerely,

Margaret Flowers
Geology Assistant

RECEIVED
B.L.M. AZ STATE OFFICE

2000 AUG 11 P 2:52

PHOENIX, ARIZONA

Certified Article Number

P 972 013 081

SENDER'S RECORD



Margaret Flowers
Geology Assistant
July 31, 2000

Certified Article Number

CERTIFIED MAIL RRR

P 972 013 111

SENDER'S RECORD

Arizona Bureau of Land Management
2222 North Central
Phoenix, AZ 85004

Attention: Records and Title Section

Re: 2001 Maintenance Fees

To Whom it May Concern:

In accordance with the Omnibus Budget Reconciliation Act of August 10, 1993 (Public Law 103-66, 107 Stat. 312), please find enclosed **Affidavits of Proof of Labor and/or Evidence of Payment** for the 2001 assessment year.

The owner of the mining claims is **Chemical Lime Company (Formerly Chemstar Lime Company)** and the current mailing address is **P.O. Box 985004 Fort Worth, Texas 76185-5004**.

Also enclosed is our company check in the amount of \$9700.00 which represents the claim maintenance fee of \$100.00 per claim for the 2001 assessment year.

Please return the accounting advice confirmation for receipt and a BLM file-stamped copy of the affidavit to the undersigned. If further information is needed, please inform the undersigned so that we may comply within the time required by law.

Sincerely,

Margaret Flowers
Geology Assistant

Chemical Lime Company
P.O. Box 985004, Fort Worth, Texas 76185-5004
3700 Hulen Street, Fort Worth, Texas 76107
Phone: (817) 732-8164 (800) 365-6724 Fax: (817) 732-8144

RECEIVED
BUREAU OF
LAND MANAGEMENT
Aug 7 11 58 AM '00
STATE OF ARIZONA
PHOENIX, ARIZONA

AFTER RECORDING RETURN TO:

Margaret Flowers
Chemical Lime Company
P.O. Box 985004
Fort Worth, TX 76185-5004

RECEIVED
BUREAU OF
LAND MANAGEMENT
Aug 7 11 58 AM '00
PROPERTY
STATE OF JOE
PHOTOGRAPHY
ENT
1 2001

PROOF OF LABOR AND/OR EVIDENCE OF PAYMENT

Maintenance Fee for Assessment Year Beginning September 1, 2001

[illegible]

TO WHOM IT MAY CONCERN:

This will serve as notice that the owner or claimant of the mining claim(s) listed in Exhibit "A" has paid the claim maintenance fee of \$100.00 for each mining claim or mill site for the assessment year beginning September 1, 2001 and intends to continue to hold such claims as authorized by the General Mining Law of 1872.

Name and Address of Owner:

Chemical Lime Company
(Formerly Chemstar Lime Company)
P.O. Box 985004
Fort Worth, TX 76185-5004

Dated this 4th day of August, 2000

Jim Kelley

Vice President of Mining & Exploration for Chemical Lime Company

Subscribed and sworn to before me
this 4th day of August, 2000

Notary Public

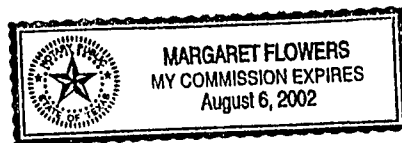


EXHIBIT A

Douglas Lode Claims

Sections 1 & 12, Township 24 South, Range 25 East, and
Section 7, Township 24 South, Range 26 East
Cochise County Arizona

Owner: Chemical Lime Company (Formerly Chemstar Lime Company)
P.O. Box 985004
Fort Worth, Texas 75185-5004

<u>Claim Name:</u>	<u>BLM Serial Number</u>
DOUGLAS LODE 1	AMC 326721\
DOUGLAS LODE 2	AMC 326722\
DOUGLAS LODE 3	AMC 326723\
DOUGLAS LODE 3A	AMC 331174\
DOUGLAS LODE 4	AMC 326724\
DOUGLAS LODE 5	AMC 326725\
DOUGLAS LODE 6	AMC 326726\
DOUGLAS LODE 7	AMC 326727\
DOUGLAS LODE 8	AMC 326728\
DOUGLAS LODE 9	AMC 326729\
DOUGLAS LODE 10	AMC 326730\
DOUGLAS LODE 11	AMC 329405\
DOUGLAS LODE 12	AMC 326732\
DOUGLAS LODE 13	AMC 326733\
DOUGLAS LODE 14	AMC 326734\
DOUGLAS LODE 15	AMC 326735\

16 CLAIMS

OK

ARIZONA
STATE OFFICE
PHOENIX, ARIZONA

AUG 7 11 59 AM '00

RECEIVED
BUREAU OF
LAND MANAGEMENT

16

10/10/00
ENTERED IN COMPUTER

Ja 8.25.00

EXHIBIT A

Douglas Millsite Claims

Sections 1 & 12, Township 24 South, Range 25 East, and
Section 7, Township 24 South, Range 26 East
Cochise County, Arizona

Owner: Chemical Lime Company (Formerly Chemstar Lime Company)
P.O. Box 985004
Fort Worth, Texas 75185-5004

<u>Claim Name:</u>	<u>BLM Serial Number</u>
DOUGLAS MILLSITE 1	AMC 326736
DOUGLAS MILLSITE 2	AMC 326737
DOUGLAS MILLSITE 3	AMC 326738
DOUGLAS MILLSITE 4	AMC 356739
DOUGLAS MILLSITE 5	AMC 326740
DOUGLAS MILLSITE 6	AMC 326741
DOUGLAS MILLSITE 7	AMC 326742
DOUGLAS MILLSITE 8	AMC 326743

8 CLAIMS

RECEIVED
BUREAU OF
LAND MANAGEMENT
Aug 7 11 59 AM '00
STATE OF ARIZONA
PHOENIX, AZ 85004

10/16/00
ENTERED IN COMPUTER
Ja 8-25-00

EXHIBIT A

Douglas Plant Placer Claims

Sections 1 & 12, Township 24 South, Range 25 East, and
Section 7, Township 24 South, Range 26 East
Cochise County Arizona

Owner: Chemical Lime Company (Formerly Chemstar Lime Company)
P.O. Box 985004
Fort Worth, Texas 75185-5004

Claim Name:

BLM Serial Number

HOWARD SIDNEY #1
HOWARD SIDNEY #2
HOWARD SIDNEY #3
HOWARD SIDNEY #4
HS #5
HS #6
HS #7
HS #8
ALISON #1
LISA #1
MEREDITH #1
NANCIE #1
SUSAN #1
TRACY #1

AMC 312580
AMC 312581
AMC 299902
~~AMC 295242~~ 299903
AMC 295242
AMC 295243
AMC 295244
AMC 295245
AMC 312579
AMC 312582
AMC 312676
AMC 312677
AMC 312678
AMC 312679

14 CLAIMS
ok

ENTERED IN COMPUTER

8-25-00

ARIZONA
STATE OFFICE
PHOENIX, ARIZONA

AUG 7 11 59 AM '00

RECEIVED
BUREAU OF
LAND MANAGEMENT

An incorrect serial number(s) was used when your Maintenance Fee Payment Waiver Certification was filed. The correct numbers are as noted on this copy. Please use the correct serial number(s) on all future correspondence to insure that the correct mining claims are updated on the official records. Thank you.

EXHIBIT A

Lime Hill Lode Claims

Section 1, Township 24, South, Range 25 East
Cochise County, Arizona

Owner: Chemical Lime Company (Formerly Chemstar Lime Company)
P.O. Box 985004
Fort Worth, Texas 75185-5004

Claim Name:

BLM Serial Number

LHL 1
LHL 2
LHL 3
LHL 4

AMC 331602
AMC 302834
AMC 302835
AMC 302836

4 CLAIMS *ok*

RECEIVED
BUREAU OF
LAND MANAGEMENT
AUG 7 11 59 AM '00
STATE OF ARIZONA
PICTURE SPRING

(4)

10/16/00
ENTERED IN COMPUTER
to 885.10

EXHIBIT A

Douglas Placer Claims

Sections 1 & 12, Township 24 South, Range 25 East
Cochise County Arizona

Owner: Chemical Lime Company (Formerly Chemstar Lime Company)
P.O. Box 985004
Fort Worth, Texas 75185-5004

<u>Claim Name:</u>	<u>BLM Serial Number</u>
HOWARD SIDNEY #1	AMC 325955v
HOWARD SIDNEY #2	AMC 325956x
SUSAN 2	AMC 325951k
SUSAN 3	AMC 325952x
SUSAN 4	AMC 325953x
SUSAN 5	AMC 325954x

6 CLAIMS

RECEIVED
BUREAU OF
LAND MANAGEMENT
Aug 7 11 59 AM '00
ARIZONA
STATE OFFICE
PHOENIX, ARIZONA

10/16/00
ENTERED IN COMPUTER
8-25-00

EXHIBIT A

Stardust Project

Sections 10-15, 23 & 24, Township 3 South, Range 15 East,
G. & S.R.M. Section 7, Township 24 South, Range 26 East
Gila County, Arizona

Owner: Chemical Lime Company (Formerly Chemstar Lime Company)
P.O. Box 985004
Fort Worth, Texas 75185-5004

Claim Name:

BLM Serial Number

SDL 15	AMC 31	318816
SDL 16	AMC 31	318817
<i>Amc 318818</i> SDL 17	AMC 31	318818
SDL 18	AMC 31	318819
SDL 19	AMC 31	318820
SDL 20	AMC 31	318821
SDL 28	AMC 31	318829
SDL 32	AMC 31	318833
SDL 40	AMC 31	318847
SDL 41	AMC 31	318842
SDL 43	AMC 31	318844
SDL 45	AMC 31	318846
SDL 56	AMC 31	318857
SDL 58	AMC 31	318859
SDL 60	AMC 31	318861
SDL 71	AMC 31	318872
SDL 72	AMC 31	318873
SDL 73	AMC 31	318874
SDL 74	AMC 31	318875
SDL 75	AMC 31	318876
SDL 89	AMC 31	318890
SDL 103	AMC 31	318904
SDL 114	AMC 31	318915
SDL 115	AMC 31	318916
SDL 116	AMC 31	318917
SDL 117	AMC 31	318918
SDL 118	AMC 31	318919
SDL 119	AMC 31	318920
SDL 129	AMC 31	318930
SDL 138	AMC 31	318939
SDL 139	AMC 31	318940
SDL 140	AMC 31	318941
32		

RECEIVED
BUREAU OF
LAND MANAGEMENT
AUG 7 11 59 AM '00

31 CLAIMS

10/11/00
ENTERED IN COMPUTER
for 8-25-00

10/11/00
Copy with
Serial # sent to
Claiming
4/11

EXHIBIT A

Stardust Project

Sections 10-15, 23 & 24, Township 3 South, Range 15 East
G. & S.R.M. Section 7, Township 24 South, Range 26 East
Gila County, Arizona

Case closed

Owner: Chemical Lime Company (Formerly Chemstar Lime Company)
P.O. Box 985004
Fort Worth, Texas 75185-5004

Claim Name:

BLM Serial Number

SDL 15	AMC 31
SDL 16	AMC 31
<i>Amc 318P18</i> SDL 17 <i>CLOSED Decision 6/2/94</i>	AMC 31
SDL 18	AMC 31
SDL 19	AMC 31
SDL 20	AMC 31
SDL 28	AMC 31
SDL 32	AMC 31
SDL 40	AMC 31
SDL 41	AMC 31
SDL 43	AMC 31
SDL 45	AMC 31
SDL 56	AMC 31
SDL 58	AMC 31
SDL 60	AMC 31
SDL 71	AMC 31
SDL 72	AMC 31
SDL 73	AMC 31
SDL 74	AMC 31
SDL 75	AMC 31
SDL 89	AMC 31
SDL 103	AMC 31
SDL 114	AMC 31
SDL 115	AMC 31
SDL 116	AMC 31
SDL 117	AMC 31
SDL 118	AMC 31
SDL 119	AMC 31
SDL 129	AMC 31
SDL 138	AMC 31
SDL 139	AMC 31
SDL 140	AMC 31

31

31 CLAIMS

RECEIVED
BUREAU OF
LAND MANAGEMENT
STATE OFFICE
PHOENIX, ARIZONA

AUG 7 11 59 AM '00

duplicate page

ENTERED IN COMPUTER

for 8-25-00

EXHIBIT A

Cemetary Millsite Claims

Sections 1 & 12, Township 24 South, Range 26 East
Cochise County, Arizona

Owner: Chemical Lime Company (Formerly Chemstar Lime Company)
P.O. Box 985004
Fort Worth, Texas 75185-5004

Claim Name:

BLM Serial Number

CEMETARY

AMC 327294

1 CLAIM

RECEIVED
BUREAU OF
LAND MANAGEMENT
Aug 7 11 52 AM '00
ARIZONA
STATE OFFICE
PHOENIX, ARIZONA

(1)

10/16/00
ENTERED IN COMPUTER
8-25-00

EXHIBIT A

Pedregosa Mountain's Claims

Sections 18, 19 & 30, Township 21 South, Range 30 East
Cochise County, Arizona

Owner: Chemical Lime Company (Formerly Chemstar Lime Company)
P.O. Box 985004
Fort Worth, Texas 75185-5004

Claim Name:

BLM Serial Number

PML 28	AMC 319694\
PML 29	AMC 319695\
PML 30	AMC 319696\
PML 31	AMC 319697\
PML 32	AMC 319698\
PML 33	AMC 319699\
PML 34	AMC 319700\
PML 35	AMC 319701\
PML 36	AMC 319702\
PML 37	AMC 319703\
PML 38	AMC 319704\
PML 56	AMC 319722\
PML 57	AMC 319723\
PML 58	AMC 319724\
PML 59	AMC 319725\
PML 60	AMC 319726\
PML 61	AMC 319727\

17

17 CLAIMS

RECEIVED
BUREAU OF
LAND MANAGEMENT
Aug 7 11 59 AM '00
STATE OFFICE
PHOENIX, ARIZONA

10/16/00
ENTERED IN COMPUTER
for 8-25-00

United States Department of the Interior
Bureau of Land Management
BUSINESS & SUPPORT SVCS DIV
222 N CENTRAL AVE
PHOENIX, AZ 85004 -2203
Phone: (602) 417-9200

Receipt	
No:	167343

Transaction #: 180402					
Date of Transaction: 08/11/2000					
CUSTOMER:		CHEMICAL LIME CO BOX 985004 FORT WORTH, TX 76185			
LINE #	QTY	COMMODITY / SUBJECT / ACTION / PRODUCT	REMARKS	UNIT PRICE	TOTAL
1	1	LOCATABLE MINERALS / MINING CLAIMS-ACCOUNTS/UNADJUDICATED / MINING CLAIM MONEY RECEIVED (455)	MAINT 2001 (98)	- n/a -	\$9,800.00
TOTAL:					\$9,800.00

PAYMENT INFORMATION					
1	AMOUNT:	\$9,700.00	POSTMARKED:	08/04/2000	
	TYPE:	CHECK	RECEIVED:	08/07/2000	
	CHECK NO:	42279			
	NAME:	CHEMICAL LIME COMPANY BOX 985004 FORT WORTH TX 76185			
2	AMOUNT:	\$100.00	POSTMARKED:	N/A	
	TYPE:	CHECK	RECEIVED:	08/11/2000	
	CHECK NO:	42490			
	NAME:	CHEMICAL LIME COMPANY BOX 985004 FORT WORTH TX 76185			

REMARKS

CASE SERIAL NUMBER INFORMATION		
TRNS #	LINE #	CASES
180402	1	AMC319694

This receipt was generated by the automated BLM Collections and Billings System and is a paper representation of a portion of the official electronic record contained therein.

RUN TIME:12:31
GEO STATE:

UNITED STATES DEPARTMENT OF INTERIOR
BUREAU OF LAND MANAGEMENT

PAGE: 1
RUN DATE: 08/23/00

CLAIM NAME/NUMBER INDEX

ACTIVE CLAIMS

County: GILA

<u>Claim Name/Number</u>	<u>Serial No.</u>	<u>Claimant(s)</u>	<u>--- ME R</u>	<u>LEGAL TWN</u>	<u>DESC RANGE</u>	<u>--- SEC</u>	<u>--- Subdv</u>	<u>Location Date</u>	<u>Case Closed</u>
SDL 103	AMC318904	CHEMICAL LIME CO	14	0030S	0150E	013	NW	12/28/1991	
						014	NE	12/28/1991	
SDL 114	AMC318915	CHEMICAL LIME CO	14	0030S	0150E	012	SW SE	12/29/1991	
SDL 115	AMC318916	CHEMICAL LIME CO	14	0030S	0150E	012	SW SE	12/29/1991	
SDL 116	AMC318917	CHEMICAL LIME CO	14	0030S	0150E	013	NE NW	12/29/1991	
SDL 117	AMC318918	CHEMICAL LIME CO	14	0030S	0150E	013	NE NW	12/29/1991	
SDL 118	AMC318919	CHEMICAL LIME CO	14	0030S	0150E	013	NE NW	12/29/1991	
SDL 119	AMC318920	CHEMICAL LIME CO	14	0030S	0150E	013	NE NW	12/29/1991	
SDL 129	AMC318930	CHEMICAL LIME CO	14	0030S	0150E	013	NE	12/29/1991	
SDL 138	AMC318939	CHEMICAL LIME CO	14	0030S	0150E	013	NE	12/30/1991	
					0160E	018	NW	12/30/1991	
SDL 139	AMC318940	CHEMICAL LIME CO	14	0030S	0150E	013	NE	12/30/1991	
					0160E	018	NW	12/30/1991	
SDL 140	AMC318941	CHEMICAL LIME CO	14	0030S	0150E	013	NE	12/30/1991	
					0160E	018	NW SW	12/30/1991	
SDL 15	AMC318816	CHEMICAL LIME CO	14	0030S	0150E	010	SW SE	12/16/1991	
SDL 16	AMC318817	CHEMICAL LIME CO	14	0030S	0150E	010	SW SE	12/16/1991	
SDL 18	AMC318819	CHEMICAL LIME CO	14	0030S	0150E	015	NE NW	12/16/1991	
SDL 19	AMC318820	CHEMICAL LIME CO	14	0030S	0150E	015	NE NW	12/16/1991	
SDL 20	AMC318821	CHEMICAL LIME CO	14	0030S	0150E	015	NE NW	12/16/1991	
SDL 28	AMC318829	CHEMICAL LIME CO	14	0030S	0150E	010	SE	12/17/1991	
SDL 32	AMC318833	CHEMICAL LIME CO	14	0030S	0150E	015	NE	12/17/1991	
SDL 40	AMC318841	CHEMICAL LIME CO	14	0030S	0150E	010	SE	12/17/1991	
						011	SW	12/17/1991	
SDL 41	AMC318842	CHEMICAL LIME CO	14	0030S	0150E	010	SE	12/17/1991	
						011	SW	12/17/1991	
SDL 43	AMC318844	CHEMICAL LIME CO	14	0030S	0150E	010	SE	12/17/1991	

* DISCLOSURE * ALL INFORMATION RECEIVED IN THIS OFFICE MAY NOT YET BE LISTED ON THIS REPORT. NAMES AND ADDRESSES ARE ENTERED AS THEY APPEAR ON THE LOCATION NOTICE OR ARE ABBREVIATED TO FIT LIMITED SPACE; THEREFORE THEY MAY NOT APPEAR IN THE EXPECTED SEQUENCE. A BLANK LATEST ASSESSMENT YEAR IN THIS REPORT DOES NOT CONSTITUTE AN ABANDONED CLAIM.

RUN TIME:12:31
GEO STATE:

UNITED STATES DEPARTMENT OF INTERIOR
BUREAU OF LAND MANAGEMENT

PAGE: 2
RUN DATE: 08/23/00

CLAIM NAME/NUMBER INDEX

ACTIVE CLAIMS

<u>Claim Name/Number</u>	<u>Serial No.</u>	<u>Claimant(s)</u>	<u>---</u> <u>ME</u> <u>R</u>	<u>LEGAL</u> <u>TWN</u>	<u>DESC</u> <u>RANGE</u>	<u>---</u> <u>SEC</u>	<u>---</u> <u>Subdv</u>	<u>Location</u> <u>Date</u>	<u>Case</u> <u>Closed</u>
							011 SW	12/17/1991	
SDL 45	AMC318846	CHEMICAL LIME CO	14	0030S	0150E	014	NW	12/17/1991	
							015 NE	12/17/1991	
SDL 56	AMC318857	CHEMICAL LIME CO	14	0030S	0150E	011	SW	12/18/1991	
SDL 58	AMC318859	CHEMICAL LIME CO	14	0030S	0150E	011	SW	12/18/1991	
SDL 60	AMC318861	CHEMICAL LIME CO	14	0030S	0150E	014	NW	12/18/1991	
SDL 71	AMC318872	CHEMICAL LIME CO	14	0030S	0150E	011	SW SE	12/18/1991	
SDL 72	AMC318873	CHEMICAL LIME CO	14	0030S	0150E	011	SW SE	12/18/1991	
SDL 73	AMC318874	CHEMICAL LIME CO	14	0030S	0150E	011	SW SE	12/18/1991	
SDL 74	AMC318875	CHEMICAL LIME CO	14	0030S	0150E	014	NE NW	12/18/1991	
SDL 75	AMC318876	CHEMICAL LIME CO	14	0030S	0150E	014	NE NW	12/18/1991	
SDL 89	AMC318890	CHEMICAL LIME CO	14	0030S	0150E	014	NE	12/28/1991	

* DISCLOSURE * ALL INFORMATION RECEIVED IN THIS OFFICE MAY NOT YET BE LISTED ON THIS REPORT. NAMES AND ADDRESSES ARE ENTERED AS THEY APPEAR ON THE LOCATION NOTICE OR ARE ABBREVIATED TO FIT LIMITED SPACE; THEREFORE THEY MAY NOT APPEAR IN THE EXPECTED SEQUENCE. A BLANK LATEST ASSESSMENT YEAR IN THIS REPORT DOES NOT CONSTITUTE AN ABANDONED CLAIM.

RUN TIME:12:46
GEO STATE:

UNITED STATES DEPARTMENT OF INTERIOR
BUREAU OF LAND MANAGEMENT

PAGE: 4
RUN DATE: 08/23/00

CLAIM NAME/NUMBER INDEX

ACTIVE,CLOSED CLAIMS

<u>Claim Name/Number</u>	<u>Serial</u> <u>No.</u>	<u>Claimant(s)</u>	<u>---</u> <u>ME</u> <u>R</u>	<u>LEGAL</u> <u>TWN</u>	<u>DESC</u> <u>RANGE</u>	<u>---</u> <u>SEC</u>	<u>---</u> <u>Subdv</u>	<u>Location</u> <u>Date</u>	<u>Case</u> <u>Closed</u>
SDL 152	AMC318953	CHEMSTAR LIME CO	14	0030S	0160E	018	SW	12/30/1991	08/31/1993
SDL 153	AMC318954	CHEMSTAR LIME CO	14	0030S	0160E	018	SW	12/30/1991	08/31/1993
						019	NW	12/30/1991	08/31/1993
SDL 16	AMC318817	CHEMICAL LIME CO	14	0030S	0150E	010	SW SE	12/16/1991	
SDL 17	AMC318818	CHEMSTAR LIME CO	14	0030S	0150E	010	SW SE	12/16/1991	08/31/1993
SDL 18	AMC318819	CHEMICAL LIME CO	14	0030S	0150E	015	NE NW	12/16/1991	
SDL 19	AMC318820	CHEMICAL LIME CO	14	0030S	0150E	015	NE NW	12/16/1991	
SDL 2	AMC318803	CHEMSTAR LIME CO	14	0030S	0150E	010	SW	12/16/1991	08/31/1993
SDL 20	AMC318821	CHEMICAL LIME CO	14	0030S	0150E	015	NE NW	12/16/1991	
SDL 21	AMC318822	CHEMSTAR LIME CO	14	0030S	0150E	015	NE NW	12/16/1991	08/31/1993
SDL 22	AMC318823	CHEMSTAR LIME CO	14	0030S	0150E	015	NE NW SW SE	12/16/1991	08/31/1993
SDL 23	AMC318824	CHEMSTAR LIME CO	14	0030S	0150E	015	SW SE	12/16/1991	08/31/1993
SDL 24	AMC318825	CHEMSTAR LIME CO	14	0030S	0150E	015	SW SE	12/16/1991	08/31/1993
SDL 25	AMC318826	CHEMSTAR LIME CO	14	0030S	0150E	015	SW SE	12/16/1991	08/31/1993
SDL 26	AMC318827	CHEMSTAR LIME CO	14	0030S	0150E	015	SW SE	12/16/1991	08/31/1993
SDL 27	AMC318828	CHEMSTAR LIME CO	14	0030S	0150E	010	SE	12/17/1991	08/31/1993
SDL 28	AMC318829	CHEMICAL LIME CO	14	0030S	0150E	010	SE	12/17/1991	
SDL 29	AMC318830	CHEMSTAR LIME CO	14	0030S	0150E	010	SE	12/17/1991	08/31/1993
SDL 3	AMC318804	CHEMSTAR LIME CO	14	0030S	0150E	010	SW	12/16/1991	08/31/1993
SDL 30	AMC318831	CHEMSTAR LIME CO	14	0030S	0150E	010	SE	12/17/1991	08/31/1993
SDL 31	AMC318832	CHEMSTAR LIME CO	14	0030S	0150E	015	NE	12/17/1991	08/31/1993
SDL 32	AMC318833	CHEMICAL LIME CO	14	0030S	0150E	015	NE	12/17/1991	
SDL 33	AMC318834	CHEMSTAR LIME CO	14	0030S	0150E	015	NE	12/17/1991	08/31/1993
SDL 34	AMC318835	CHEMSTAR LIME CO	14	0030S	0150E	015	NE	12/17/1991	08/31/1993
SDL 35	AMC318836	CHEMSTAR LIME CO	14	0030S	0150E	015	NE SE	12/17/1991	08/31/1993
SDL 36	AMC318837	CHEMSTAR LIME CO	14	0030S	0150E	015	SE	12/17/1991	08/31/1993
SDL 37	AMC318838	CHEMSTAR LIME CO	14	0030S	0150E	015	SE	12/17/1991	08/31/1993
SDL 38	AMC318839	CHEMSTAR LIME CO	14	0030S	0150E	015	SE	12/17/1991	08/31/1993
SDL 39	AMC318840	CHEMSTAR LIME CO	14	0030S	0150E	015	SE	12/17/1991	08/31/1993

* DISCLOSURE * ALL INFORMATION RECEIVED IN THIS OFFICE MAY NOT YET BE LISTED ON THIS REPORT. NAMES AND ADDRESSES ARE ENTERED AS THEY APPEAR ON THE LOCATION NOTICE OR ARE ABBREVIATED TO FIT LIMITED SPACE; THEREFORE THEY MAY NOT APPEAR IN THE EXPECTED SEQUENCE. A BLANK LATEST ASSESSMENT YEAR IN THIS REPORT DOES NOT CONSTITUTE AN ABANDONED CLAIM.

RUN TIME:11:21
GEO STATE:

UNITED STATES DEPARTMENT OF INTERIOR
BUREAU OF LAND MANAGEMENT

PAGE: 1
RUN DATE: 08/24/00

CLAIM NAME/NUMBER INDEX

ACTIVE,CLOSED CLAIMS

County: COCHISE

<u>Claim Name/Number</u>	<u>Serial</u> <u>No.</u>	<u>Claimant(s)</u>	<u>---</u> <u>ME</u> <u>R</u>	<u>LEGAL</u> <u>TWN</u>	<u>DESC</u> <u>RANGE</u>	<u>---</u> <u>SEC</u>	<u>---</u> <u>Subdv</u>	<u>Location</u> <u>Date</u>	<u>Case</u> <u>Closed</u>
HOWARD SIDNEY #1	AMC278754	CAN-AM CORP	14	0240S	0250E	012	NE	01/04/1988	04/28/1992
	AMC6067	CAN-AM CORP	14	0240S	0250E	012	NE	11/06/1969	01/01/1988
HOWARD SIDNEY #2	AMC278755	CAN-AM CORP	14	0240S	0250E	012	NE	01/04/1988	04/28/1992
	AMC6068	CAN-AM CORP	14	0240S	0250E	012	NE	11/06/1969	01/01/1988
HOWARD SIDNEY #3	AMC299902	CHEMICAL LIME CO	14	0240S	0250E	001	SE	10/24/1989	
HOWARD SIDNEY #4	AMC299903	CHEMICAL LIME CO	14	0240S	0250E	001	SE	10/24/1989	

* DISCLOSURE * ALL INFORMATION RECEIVED IN THIS OFFICE MAY NOT YET BE LISTED ON THIS REPORT. NAMES AND ADDRESSES ARE ENTERED AS THEY APPEAR ON THE LOCATION NOTICE OR ARE ABBREVIATED TO FIT LIMITED SPACE; THEREFORE THEY MAY NOT APPEAR IN THE EXPECTED SEQUENCE. A BLANK LATEST ASSESSMENT YEAR IN THIS REPORT DOES NOT CONSTITUTE AN ABANDONED CLAIM.



July 29, 1999

SENT CERTIFIED: RETURN RECEIPT REQUESTED

Arizona Bureau of Land Management
2222 North Central
Phoenix, AZ 85004

Attention: Records and Title Section

Re: 2000 Maintenance Fees

To Whom it May Concern:

In accordance with the Omnibus Budget Reconciliation Act of August 10, 1993 (Public Law 103-66, 107 Stat. 312), please find enclosed **Affidavits of Proof of Labor and/or Evidence of Payment** for the 2000 assessment year.

The owner of the mining claims is **Chemical Lime Company (Formerly Chemstar Lime Company)** and the current mailing address is **P.O. Box 985004 Fort Worth, Texas 76185-5004**.

Also enclosed is our company check in the amount of \$9700.00 which represents the claim maintenance fee of \$100.00 per claim for the 2000 assessment year.

Please return the accounting advice confirmation for receipt and a BLM file-stamped copy of the affidavit to the undersigned. If further information is needed, please inform the undersigned so that we may comply within the time required by law.

Sincerely,

Margaret Flowers
Geology Assistant

ENTERED INTO COMPUTER
8/19/99
ERS PC

Chemical Lime Company
P.O. Box 985004, Fort Worth, Texas 76185-5004
3700 Hulen Street, Fort Worth, Texas 76107
Phone: (817) 732-8164 (800) 365-6724 Fax: (817) 732-8144

Aug 18 10 54 AM '99

AMC318802
319667
327294
326721
331174
329405
312579
299902
295242
312676
302812
331602

Aug 16 10 54 AM '99

Maintenance Fee for Assessment Year Beginning September 1, 2000

[illegible]


TO WHOM IT MAY CONCERN:

This will serve as notice that the owner or claimant of the mining claim(s) listed in Exhibit "A" has paid the claim maintenance fee of \$100.00 for each mining claim or mill site for the assessment year beginning September 1, 1999 and intends to continue to hold such claims as authorized by the General Mining Law of 1872.

Name and Address of Owner:

Chemical Lime Company
(Formerly Chemstar Lime Company)
P.O. Box 985004
Fort Worth, TX 76185-5004

Dated this 10th day of Aug, 1999


Margaret Flowers
Geology Assistant for Chemical Lime Company

Subscribed and sworn to before me
this 10 day of August, 1999

Debra L. Dunn
Notary Public

EXHIBIT A

Stardust Project

Sections 10-15, 23 & 24, Township 3 South, Range 15 East, G. & S.R.M.

Sections 18 & 19, Township 3 South, Range 16 East, G. & S.R.M.

Gila County, Arizona

Owner: Chemical Lime Company (Formerly Chemstar Lime Company)
P.O. Box 985004
Fort Worth, Texas 75185-5004

Claim Name

BLM Serial Number

SDL 15	AMC 318816
SDL 16	AMC 318817
SDL 18	AMC 318819
SDL 19	AMC 318820
SDL 20	AMC 318821
SDL 28	AMC 318829
SDL 32	AMC 318833
SDL 40	AMC 318841
SDL 41	AMC 318842
SDL 43	AMC 318844
SDL 45	AMC 318846
SDL 56	AMC 318857
SDL 58	AMC 318859
SDL 60	AMC 318861
SDL 71	AMC 318872
SDL 72	AMC 318873
SDL 73	AMC 318874
SDL 74	AMC 318875
SDL 75	AMC 318876
SDL 89	AMC 318890
SDL 103	AMC 318904
SDL 114	AMC 318915
SDL 115	AMC 318916
SDL 116	AMC 318917
SDL 117	AMC 318918
SDL 118	AMC 318919
SDL 119	AMC 318920
SDL 129	AMC 318930
SDL 138	AMC 318939
SDL 139	AMC 318940
SDL 140	AMC 318941

31 CLAIMS

ENTERED INTO COMPUTER

8/58/19/99 JC

Also see serial 311999

31 - ced

EXHIBIT A

Pedregosa Mountain
Section 18, 19 & 30, Township 21 South, Range 30 East
Cochise County, Arizona

Owner: Chemical Lime Company (Formerly Chemstar Lime Company)
P.O. Box 985004
Fort Worth, Texas 75185-5004

<u>Claim Name</u>	<u>BLM Serial Number</u>
PML 28	AMC 319694
PML 29	AMC 319695
PML 30	AMC 319696
PML 31	AMC 319697
PML 32	AMC 319698
PML 33	AMC 319699
PML 34	AMC 319700
PML 35	AMC 319701
PML 36	AMC 319702
PML 37	AMC 319703
PML 38	AMC 319704
PML 56	AMC 319722
PML 57	AMC 319723
PML 58	AMC 319724
PML 59	AMC 319725
PML 60	AMC 319726
PML 61	AMC 319727

17 CLAIMS

ENTERED INTO COMPUTER

8/19/99 gfs

jc

Aug 16 10 34 AM '99

EXHIBIT A

Cemetary Millsite Claim
Section 6, Township 24 South, Range 26 East
Cochise County, Arizona

Owner: Chemical Lime Company (Formerly Chemstar Lime Company)
P.O. Box 985004
Fort Worth, Texas 75185-5004

Claim Name

BLM Serial Number

CEMETARY

AMC 327294

1 CLAIM

ENTERED INTO COMPUTER

8/19/99 gks

JC

file 17 10 55 31 99

4

EXHIBIT A

Douglas Millsite Claims
Sections 12, Township 24 South, Range 25 East, and
Section 7, Township 24 South, Range 26 East
Cochise County, Arizona

Owner: Chemical Lime Company (Formerly Chemstar Lime Company)
P.O. Box 985004
Fort Worth, Texas 75185-5004

<u>Claim Name</u>	<u>BLM Serial Number</u>
DOUGLAS MILLSITE 1	AMC 326736
DOUGLAS MILLSITE 2	AMC 326737
DOUGLAS MILLSITE 3	AMC 326738
DOUGLAS MILLSITE 4	AMC 326739
DOUGLAS MILLSITE 5	AMC 326740
DOUGLAS MILLSITE 6	AMC 326741
DOUGLAS MILLSITE 7	AMC 326742
DOUGLAS MILLSITE 8	AMC 326743

8 ed

8 CLAIMS

ENTERED INTO COMPUTER

8/19/99 JC
EKS

Aug 19 10 51 AM '99

X

EXHIBIT A

Douglas Lode Claims

Sections 1 & 12, Township 24 South, Range 25 East, and
Section 7, Township 24 South, Range 26 East
Cochise County, Arizona

Owner: Chemical Lime Company (Formerly Chemstar Lime Company)
P.O. Box 985004
Fort Worth, Texas 75185-5004

<u>Claim Name</u>	<u>BLM Serial Number</u>
DOUGLAS LODGE 1	AMC 326721
DOUGLAS LODGE 2	AMC 326722
DOUGLAS LODGE 3	AMC 326723
DOUGLAS LODGE 3A	AMC 331174
DOUGLAS LODGE 4	AMC 326724
DOUGLAS LODGE 5	AMC 326725
DOUGLAS LODGE 6	AMC 326726
DOUGLAS LODGE 7	AMC 326727
DOUGLAS LODGE 8	AMC 326728
DOUGLAS LODGE 9	AMC 326729
DOUGLAS LODGE 10	AMC 326730
DOUGLAS LODGE 11	AMC 329405
DOUGLAS LODGE 12	AMC 326732
DOUGLAS LODGE 13	AMC 326733
DOUGLAS LODGE 14	AMC 326734
DOUGLAS LODGE 15	AMC 326735

16 CLAIMS

ENTERED INTO COMPUTER

8/19/99 EKS/jw

[illegible]

✓

EXHIBIT A

Douglas Placer Claims
Sections 1 & 12, Township 24 South, Range 25 East
Cochise County, Arizona

Owner: Chemical Lime Company (Formerly Chemstar Lime Company)
P.O. Box 985004
Fort Worth, Texas 75185-5004

<u>Claim Name</u>	<u>BLM Serial Number</u>
HOWARD SIDNEY #9	AMC 325955
HOWARD SIDNEY #10	AMC 325956
SUSAN 2	AMC 325951
SUSAN 3	AMC 325952
SUSAN 4	AMC 325953
SUSAN 5	AMC 325954

6 CLAIMS

ENTERED INTO COMPUTER

8/19/99 gfs/pv

EXHIBIT A

Douglas Plant Placer Claims

Sections 1 & 12, Township 24 South, Range 25 East, and
Section 7, Township 24 South, Range 26 East
Cochise County, Arizona

Owner: Chemical Lime Company (Formerly Chemstar Lime Company)
P.O. Box 985004
Fort Worth, Texas 75185-5004

<u>Claim Name</u>	<u>BLM Serial Number</u>
HOWARD SIDNEY #1	AMC 312580
HOWARD SIDNEY #2	AMC 312581
HOWARD SIDNEY #3	AMC 299902
HOWARD SIDNEY #4	AMC 299903
HS #5	AMC 295242
HS #6	AMC 295243
HS #7	AMC 295244
HS#8	AMC 295245
ALISON #1	AMC 312579
LISA #1	AMC 312582
MEREDITH #1	AMC 312676
NANCIE #1	AMC 312677
SUSAN #1	AMC 312678
TRACY #1	AMC 312679

read

14 CLAIMS

ENTERED INTO COMPUTER

ELS 8/19/99 *sc*

Aug 16 10:57 AM '99

vi

EXHIBIT A

Lime Hill Lode Claims
Section 1, Township 24 South, Range 25 East
Cochise County, Arizona

Owner: Chemical Lime Company (Formerly Chemstar Lime Company)
P.O. Box 985004
Fort Worth, Texas 75185-5004

Claim Name

BLM Serial Number

LHL 1
LHL 2
LHL 3
LHL 4

AMC 331602
AMC 302834
AMC 302835
AMC 302836

4008


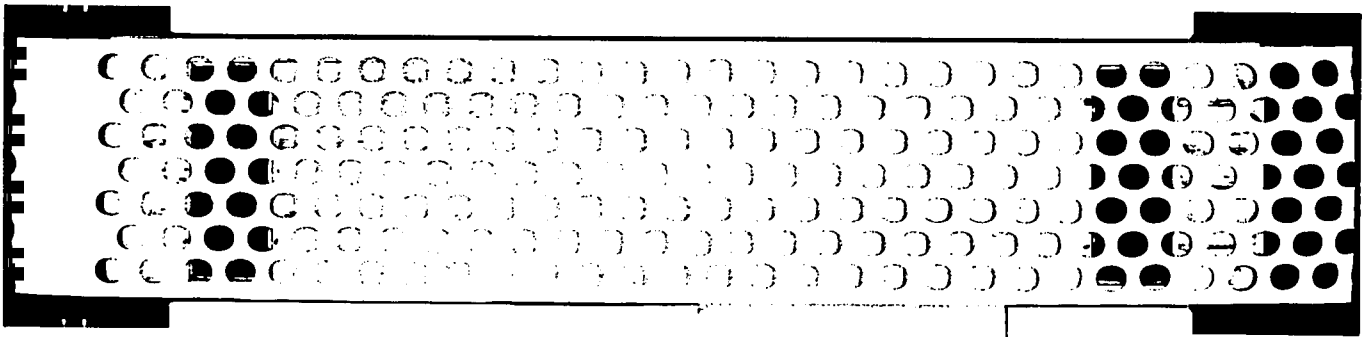
4 CLAIMS

ENTERED INTO COMPUTER

8/19/99 ELS
JC

Aug 19 1999

INVOICE	DESCRIPTION	DATE	P.O. NO.	GROSS AMT.	DISCOUNT	NET AMOUNT
73099E		07/30/99		9700.00	0.00	9700.00
TOTALS				9700.00	0.00	9700.00



UNITED STATES
DEPARTMENT OF THE INTERIOR
BUREAU OF LAND MANAGEMENT

RECEIPT AND ACCOUNTING ADVICE

CD/AZ NO. 2296607
08/17/99

CLAIM MAINTENANCE FEE 2000

2 9 13

9,700.00

Subject:

Applicant:

CHEMICAL LIME CO
PO BOX 905004
FORT WORTH TX 96105-5004

CK 37332

Remitter:

Assignor:

LEASE MANAGEMENT DATA ☐ NEW ☐ UPDATE ☐ PAYMENT

ORIGINAL SERIAL NO.	ASG.	TYPE	ST.	CTY.	FUND SYMBOL	ACRES/UNITS	RATE
AMC 310816 ET AL	(97)						

AMOUNT	ANV. DATE	EXP. DATE	BILL CYC.	S/C	DISTRICT	NEXT BILL	MISC. DATA	U of M	ACTUAL UNITS

ASSIGNMENT SERIAL NO.	ASG.	TYPE	ST.	CTY.	FUND SYMBOL	ACRES/UNITS	RATE

AMOUNT	ANV. DATE	EXP. DATE	BILL CYC.	S/C	DISTRICT	NEXT BILL	MISC. DATA	U of M	ACTUAL UNITS

APPLY REMITTANCE			
ACTION	FUND SYMBOL	CTY.	AMOUNT
FILING FEE			
RENTAL			
UNEARNED			
REFUND			
TOTAL			
AMOUNT DUE			

Remarks:

BY:

DATE:

- ☐ Lease in Escrow?
☐ KGS?
☐ Auto Escalates?
☐ Auto Renew?

Of Interest?
Operating Rights?
Operator
Bond Filed?

FOR MMS USE ONLY

BILLEE	FOREST REFUGE
NUMBER	
OCS SECTION	
CODE	



Chemical Lime

A Lhoist Group Company

July 1, 1998

SENT CERTIFIED: RETURN RECEIPT REQUESTED

Bureau of Land Management
222 North Central
Phoenix, AZ 85004

Attention: Records and Title Section

Re: 1999 Maintenance Fees

To Whom it May Concern:

In accordance with the Omnibus Budget Reconciliation Act of August 10, 1993 (Public Law 103-66, 107 Stat. 312), please find enclosed **Affidavits of Proof of Labor and/or Evidence of Payment** for the 1999 assessment year.

The owner of the mining claims is **Chemical Lime Company (Formerly Chemstar Lime Company)** and the current mailing address is **P.O. Box 985004 Fort Worth, Texas 76185-5004**.

Also enclosed is our company check in the amount of \$12,900.00 which represents the claim maintenance fee of \$100.00 per claim for the 1999 assessment year.

Please return the accounting advice confirmation for receipt and a BLM file-stamped copy of the affidavit to the undersigned. If further information is needed, please inform the undersigned so that we may comply within the time required by law.

Sincerely,

Margaret Flowers
Geology Assistant

Chemical Lime Company
P.O. Box 985004, Fort Worth, Texas 76185-5004
3700 Hulen Street, Fort Worth, Texas 76107
Phone: (817) 732-8164 (800) 365-6724 Fax: (817) 732-8144

31276 - 331602
325951 - 302812
326721 - 312579
331174 - 299902
329405 - 295242
327294
319667
318632
318802

ARIZONA
STATE OFFICE
PHOENIX, ARIZONA

AUG 17 9 40 AM '98

RECEIVED
BUREAU OF
LAND MANAGEMENT

AFTER RECORDING RETURN TO:

Jill Fochesato
Chemical Lime Company
P.O. Box 985004
Fort Worth, TX 76185-5004

PROOF OF LABOR AND/OR EVIDENCE OF PAYMENT

Maintenance Fee for Assessment Year Beginning September 1, 1999

[illegible]

TO WHOM IT MAY CONCERN:

This will serve as notice that the owner or claimant of the mining claim(s) listed in Exhibit "A" has paid the claim maintenance fee of \$100.00 for each mining claim or mill site for the assessment year beginning September 1, 1998, and intends to continue to hold such claims as authorized by the General Mining Law of 1872.

Name and Address of Owner:

Chemical Lime Company
(Formerly Chemstar Lime Company)
P.O. Box 985004
Fort Worth, TX 76185-5004

Dated this 3 day of August, 1998

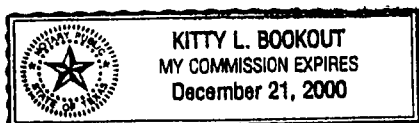
Jul. Forchaster

Jill Fochesato

Geology Assistant for Chemical Lime Company

Subscribed and sworn to before me
this 3 day of August, 1998

Kathy L. Bookout
Notary Public



RECEIVED
BUREAU OF
LABOR MAR 10 1938
Aug 17 3 40 AM '38
ARIZONA
STATE OFFICE
PHOENIX, ARIZONA

EXHIBIT A

Lime Hill Lode Claims Section 1, Township 24 South, Range 25 East Cochise County, Arizona

Owner: Chemical Lime Company (Formerly Chemstar Lime Company)
P.O. Box 985004
Fort Worth, Texas 75185-5004

<u>Claim Name</u>	<u>BLM Serial Number</u>
LHL 1	AMC 331602
LHL 2	AMC 302834
LHL 3	AMC 302835
LHL 4	AMC 302836

4 CLAIMS

RECEIVED
BUREAU OF
LAND MANAGEMENT
AUG 17 9 40 AM '98
ARIZONA
STATE OFFICE
PHOENIX, ARIZONA

ENTERED INTO COMPUTER

AUG 21 1998

VERIFIED

8/26/98

EXHIBIT A

Douglas Plant Placer Claims

Sections 1 & 12, Township 24 South, Range 25 East, and
Section 7, Township 24 South, Range 26 East
Cochise County, Arizona

Owner: Chemical Lime Company (Formerly Chemstar Lime Company)
P.O. Box 985004
Fort Worth, Texas 75185-5004

<u>Claim Name</u>	<u>BLM Serial Number</u>
HOWARD SIDNEY #1	AMC 312580
HOWARD SIDNEY #2	AMC 312581
HOWARD SIDNEY #3	AMC 299902
HOWARD SIDNEY #4	AMC 299903
HS #5	AMC 295242
HS #6	AMC 295243
HS #7	AMC 295244
HS#8	AMC 295245
ALISON #1	AMC 312579
LISA #1	AMC 312582
MEREDITH #1	AMC 312676
NANCIE #1	AMC 312677
SUSAN #1	AMC 312678
TRACY #1	AMC 312679

14 CLAIMS

RECEIVED
BUREAU OF
LAND MANAGEMENT
AUG 17 9 40 AM '98
ARIZONA
STATE OFFICE
PHOENIX, ARIZONA

ENTERED INTO COMPUTER

AUG 21 1998

VERIFIED

8/26/98

EXHIBIT A

Douglas Placer Claims

Sections 1 & 12, Township 24 South, Range 25 East
Cochise County, Arizona

Owner: Chemical Lime Company (Formerly Chemstar Lime Company)
P.O. Box 985004
Fort Worth, Texas 75185-5004

<u>Claim Name</u>	<u>BLM Serial Number</u>
HOWARD SIDNEY #9	AMC 325955
HOWARD SIDNEY #10	AMC 325956
SUSAN 2	AMC 325951
SUSAN 3	AMC 325952
SUSAN 4	AMC 325953
SUSAN 5	AMC 325954

6 CLAIMS

RECEIVED
BUREAU OF
LAND MANAGEMENT
AUG 17 9 41 AM '98
ARIZONA
STATE OFFICE
TUCSON, ARIZONA

ENTERED INTO COMPUTER

AUG 21 1998

VERIFIED

8/26/98

EXHIBIT A

Douglas Lode Claims

Sections 1 & 12, Township 24 South, Range 25 East, and
Section 7, Township 24 South, Range 26 East
Cochise County, Arizona

Owner: Chemical Lime Company (Formerly Chemstar Lime Company)
P.O. Box 985004
Fort Worth, Texas 75185-5004

<u>Claim Name</u>	<u>BLM Serial Number</u>
DOUGLAS LODE 1	AMC 326721
DOUGLAS LODE 2	AMC 326722
DOUGLAS LODE 3	AMC 326723
DOUGLAS LODE 3A	AMC 331174
DOUGLAS LODE 4	AMC 326724
DOUGLAS LODE 5	AMC 326725
DOUGLAS LODE 6	AMC 326726
DOUGLAS LODE 7	AMC 326727
DOUGLAS LODE 8	AMC 326728
DOUGLAS LODE 9	AMC 326729
DOUGLAS LODE 10	AMC 326730
DOUGLAS LODE 11	AMC 329405
DOUGLAS LODE 12	AMC 326732
DOUGLAS LODE 13	AMC 326733
DOUGLAS LODE 14	AMC 326734
DOUGLAS LODE 15	AMC 326735

16 CLAIMS

RECEIVED
BUREAU OF
LAND MANAGEMENT
AUG 17 9 41 AM '98
ARIZONA
STATE OFFICE
PHOENIX, ARIZONA

ENTERED INTO COMPUTER

TWO 8/17/98 JK

VERIFIED

8/26/98

EXHIBIT A

Douglas Millsite Claims

Sections 12, Township 24 South, Range 25 East, and
Section 7, Township 24 South, Range 26 East
Cochise County, Arizona

Owner: Chemical Lime Company (Formerly Chemstar Lime Company)
P.O. Box 985004
Fort Worth, Texas 75185-5004

<u>Claim Name</u>	<u>BLM Serial Number</u>
DOUGLAS MILLSITE 1	AMC 326736
DOUGLAS MILLSITE 2	AMC 326737
DOUGLAS MILLSITE 3	AMC 326738
DOUGLAS MILLSITE 4	AMC 326739
DOUGLAS MILLSITE 5	AMC 326740
DOUGLAS MILLSITE 6	AMC 326741
DOUGLAS MILLSITE 7	AMC 326742
DOUGLAS MILLSITE 8	AMC 326743

8 CLAIMS

RECEIVED
BUREAU OF
LAND MANAGEMENT
AUG 17 9 41 AM '98
ASPECT
STATE OF ARIZONA
PHOENIX, ARIZONA

ENTERED INTO COMPUTER

AUG 21 1998

VERIFIED

2/8/20/98

EXHIBIT A

Cemetary Millsite Claim
Section 6, Township 24 South, Range 26 East
Cochise County, Arizona

Owner: Chemical Lime Company (Formerly Chemstar Lime Company)
P.O. Box 985004
Fort Worth, Texas 75185-5004

Claim Name

BLM Serial Number

CEMETARY

AMC 327294

① CLAIM

RECEIVED
BUREAU OF
LAND MANAGEMENT
AUG 17 9 41 AM '99
ALBUQUERQUE
STATE OFFICE
FEDERAL ARIZONA

ENTERED INTO COMPUTER

AUG 21 1999

EXHIBIT A

Pedregosa Mountain
Section 18, 19 & 30, Township 21 South, Range 30 East
Cochise County, Arizona

Owner: Chemical Lime Company (Formerly Chemstar Lime Company)
P.O. Box 985004
Fort Worth, Texas 75185-5004

<u>Claim Name</u>	<u>BLM Serial Number</u>
PML 28	AMC 319694
PML 29	AMC 319695
PML 30	AMC 319696
PML 31	AMC 319697
PML 32	AMC 319698
PML 33	AMC 319699
PML 34	AMC 319700
PML 35	AMC 319701
PML 36	AMC 319702
PML 37	AMC 319703
PML 38	AMC 319704
PML 56	AMC 319722
PML 57	AMC 319723
PML 58	AMC 319724
PML 59	AMC 319725
PML 60	AMC 319726
PML 61	AMC 319727

17 CLAIMS

ENTERED INTO COMPUTER

AUG 21 1998

ARIZONA
STATE OFFICE
PHOENIX, ARIZONA

AUG 17 9 41 AM '98

RECEIVED
BUREAU OF
LAND MANAGEMENT

VERIFIED

8/26/98

EXHIBIT A

Ray-Superior Project

Sections 23, 24, 26, & 35, Township 2 South, Range 12 East
Sections 19, 20, 29, 30, 31 & 32, Township 2 South, Range 13 East,
Section 1, Township 3 South, Range 12 East, and
Sections 5 & 6, Township 3 South, Range 13 East
Pinal County, Arizona

Owner: Chemical Lime Company (Formerly Chemstar Lime Company)
P.O. Box 985004
Fort Worth, Texas 75185-5004

Claim Name

BLM Serial Number

AC 70	AMC 318701
AC 71	AMC 318702
AC 72	AMC 318703
AC 73	AMC 318704
AC 79	AMC 318710
AC 80	AMC 318711
AC 81	AMC 318712
AC 82	AMC 318713
AC 89	AMC 318720
AC 92	AMC 318723
AC 93	AMC 318724
AC 94	AMC 318725
AC 95	AMC 318726
AC 96	AMC 318727
AC 97	AMC 318728
AC 98	AMC 318729
AC 99	AMC 318730
AC 100	AMC 318731
AC 101	AMC 318732
AC 102	AMC 318733
AC 109	AMC 318740
AC 110	AMC 318741
AC 111	AMC 318742
AC 112	AMC 318743
AC 113	AMC 318744
AC 114	AMC 318745
AC 124	AMC 318755
AC 125	AMC 318756
AC 130	AMC 318761
AC 136	AMC 318767
AC 137	AMC 318768
AC 142	AMC 318773

32 CLAIMS

ENTERED INTO COMPUTER

AUG 21 1998

AUG 17 9 41 AM '98

RECEIVED
BUREAU OF
LAND MANAGEMENT

VERIFIED

8/26/98

EXHIBIT A

Stardust Project

Sections 10-15, 23 & 24, Township 3 South, Range 15 East, G. & S.R.M.

Sections 18 & 19, Township 3 South, Range 16 East, G. & S.R.M.

Gila County, Arizona

Owner: Chemical Lime Company (Formerly Chemstar Lime Company)
P.O. Box 985004
Fort Worth, Texas 75185-5004

RECEIVED
BUREAU OF
LAND MANAGEMENT
PHOENIX, ARIZONA
AUG 17 9 41 AM '98

<u>Claim Name</u>	<u>BLM Serial Number</u>
SDL 15	AMC 318816
SDL 16	AMC 318817
SDL 18	AMC 318819
SDL 19	AMC 318820
SDL 20	AMC 318821
SDL 28	AMC 318829
SDL 32	AMC 318833
SDL 40	AMC 318841
SDL 41	AMC 318842
SDL 43	AMC 318844
SDL 45	AMC 318846
SDL 56	AMC 318857
SDL 58	AMC 318859
SDL 60	AMC 318861
SDL 71	AMC 318872
SDL 72	AMC 318873
SDL 73	AMC 318874
SDL 74	AMC 318875
SDL 75	AMC 318876
SDL 89	AMC 318890
SDL 103	AMC 318904
SDL 114	AMC 318915
SDL 115	AMC 318916
SDL 116	AMC 318917
SDL 117	AMC 318918
SDL 118	AMC 318919
SDL 119	AMC 318920
SDL 129	AMC 318930
SDL 138	AMC 318939
SDL 139	AMC 318940
SDL 140	AMC 318941

31 CLAIMS

ENTERED INTO COMPUTER VERIFIED

AUG 21 1998

8/26/98

UNITED STATES
DEPARTMENT OF THE INTERIOR
BUREAU OF LAND MANAGEMENT

RECEIPT AND ACCOUNTING ADVICE

No. 238940U 04

LM/AZ

08/18/98

Subject: CLAIM MAINTENANCE FEE 1999 - 129 2 1 13 12,900.00 ✓

Applicant:

JILL FUCHSATO
CHEMICAL LIME COMPANY
PO BOX 985004
FORT WORTH TX 76185-5004Remitter: SAME
OK 32714
(817) 732-8164

Assignor:

LEASE MANAGEMENT DATA

☐ NEW☐ UPDATE☐ PAYMENT

ORIGINAL SERIAL NO.	ASG.	TYPE	ST.	CTY.	FUND SYMBOL	ACRES/UNITS	RATE		
AME 331602, ET AL									
AMOUNT	ANV. DATE	EXP. DATE	BILL CYC.	S/C	DISTRICT	NEXT BILL	MISC. DATA	U of M	ACTUAL UNITS
ASSIGNMENT SERIAL NO.	ASG.	TYPE	ST.	CTY.	FUND SYMBOL	ACRES/UNITS	RATE		
AMOUNT	ANV. DATE	EXP. DATE	BILL CYC.	S/C	DISTRICT	NEXT BILL	MISC. DATA	U of M	ACTUAL UNITS

APPLY REMITTANCE

ACTION	FUND SYMBOL	CTY.	AMOUNT
FILING FEE			
RENTAL			
UNEARNED			
REFUND			
TOTAL			
AMOUNT DUE			

Remarks:

BY:

DATE:

- ☐ Lease in Escrow?
☐ KGS?
☐ Auto Escalates?
☐ Auto Renew?

Of Interest?
Operating Rights?
Operator
Bond Filed?

FOR MMS USE ONLY

BILLEE	FOREST REFUGE
NUMBER	
OCS SECTION	
CODE	



A Lhoist Group Company

August 18, 1997

319667 299902
318632 295242
302812 312579 312579
327294 326721 312676
325951 318802
331602

ARIZONA
STATE OFFICE
PHOENIX, ARIZONA

AUG 25 10 07 AM '97

RECEIVED
BUREAU OF
LAND MANAGEMENT

SENT CERTIFIED RETURN RECEIPT REQUESTED

Bureau of Land Management
Arizona State Office
P.O. Box 16563
Phoenix, Arizona 85011

Attention: Records and Title Section

Re: 1998 Maintenance Fees

To Whom It May Concern:

In accordance with the Omnibus Budget Reconciliation Act of August 10, 1993 (Public Law 103-66, 107 Stat. 312), please find enclosed Affidavits of **Proof of Labor and/or Evidence of Payment** for the 1998 assessment year.

The owner of the mining claims is **Chemical Lime Company** (Formerly Chemstar Lime Company) and the current mailing address is **P.O.Box 985004, Fort Worth, Texas 76185-5004**.

(Please note: There is a change in the address.)

Also enclosed is our company check in the amount of \$12,900.00 which represents the claim maintenance fee of \$100.00 per claim for the 1998 assessment year.

Please return the accounting advice confirmation for receipt and a BLM file-stamped copy of the affidavit to the undersigned. If any further information is needed, please inform the undersigned so that we may comply within the time required by law within which to file.

ENTERED IN COMPUTER

Sincerely,

Jill Fochesato
Geology Assistant

al17/97.

Chemical Lime Company
P.O. Box 985004, Fort Worth, Texas 76185-5004
3700 Hulen Street, Fort Worth, Texas 76107
Phone: (817) 732-8164 (800) 365-6724 Fax: (817) 732-8144

129 ch

AFTER RECORDING RETURN TO:

Jill Fochesato
Chemical Lime Company
P.O. Box 985004
Fort Worth, Texas 76185-5004

Recorded copy
will be sent
when received.

**AFFIDAVIT
EVIDENCE OF PAYMENT
OF ANNUAL MAINTENANCE FEE FOR 1998
IN LIEU OF ASSESSMENT WORK**

This will serve as a notice that the owner of the mining claims/or mill sites listed on Exhibit "A" attached, intends to continue to hold the claims and/or mill sites located in the County of Gila, State of Arizona, in the mining year ending Sept. 1, 1998.

The annual maintenance fee of \$100.00 for each mining claim and mill site, as required under the Omnibus Budget Reconciliation Act of 1993 will be mailed to the Arizona State Office of the BLM on August 25, 1997, in the form of a check in the amount of \$3100.00 for the 31 claims/mill sites listed in the attached exhibit.

The owner of the mining claims/mill sites is:

Chemical Lime Company
(Formerly Chemstar Lime Company)
P.O. Box 985004
Fort Worth, Texas 76185-5004

The claims listed are held and claimed by the owner for the valuable mineral contained therein.

Dated this 24 day of July, 1997.

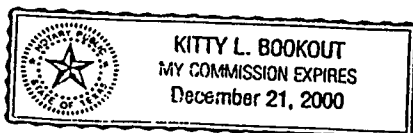
Jill Fochesato

Jill Fochesato
Geology Assistant for Chemical Lime Company

State of Texas
County of Tarrant

Subscribed and sworn to before me
this 24 day of July, 1997

Kitty L. Bookout
Notary Public



RECEIVED
BUREAU OF
LAND MANAGEMENT
Aug 25 10 08 AM '97
ARIZONA
STATE OFFICE
PHOENIX, ARIZONA

Exhibit A

Stardust Project

Sections 10 - 15, 23, & 24, Township 3 South, Range 15 East, G.&S.R.M.

Sections 18 & 19, Township 3 South, Range 16 East, G.&S.R.M.

Gila County, Arizona

Owner: Chemical Lime Company (Formerly Chemstar Lime Company)

P.O. Box 985004

Fort Worth, Texas 75185-5004

<u>Claim Name</u>	<u>BLM Serial Number</u>
SDL 15	AMC 318816
SDL 16	AMC 318817
SDL 18	AMC 318819
SDL 19	AMC 318820
SDL 20	AMC 318821
SDL 28	AMC 318829
SDL 32	AMC 318833
SDL 40	AMC 318841
SDL 41	AMC 318842
SDL 43	AMC 318844
SDL 45	AMC 318846
SDL 56	AMC 318857
SDL 58	AMC 318859
SDL 60	AMC 318861
SDL 71	AMC 318872
SDL 72	AMC 318873
SDL 73	AMC 318874
SDL 74	AMC 318875
SDL 75	AMC 318876
SDL 89	AMC 318890
SDL 103	AMC 318904
SDL 114	AMC 318915
SDL 115	AMC 318916
SDL 116	AMC 318917
SDL 117	AMC 318918
SDL 118	AMC 318919
SDL 119	AMC 318920
SDL 129	AMC 318930
SDL 138	AMC 318939
SDL 139	AMC 318940
SDL 140	AMC 318941

ARIZONA
STATE OFFICE
PHOENIX, ARIZONA

AUG 25 10 08 AM '97

RECEIVED
BUREAU OF
LAND MANAGEMENT

31 ch

AFTER RECORDING RETURN TO:

Jill Fochesato
Chemical Lime Company
P.O. Box 985004
Fort Worth, Texas 76185-5004

Recorded copy
will be sent
when received.

**AFFIDAVIT
EVIDENCE OF PAYMENT
OF ANNUAL MAINTENANCE FEE FOR 1998
IN LIEU OF ASSESSMENT WORK**

This will serve as a notice that the owner of the mining claims/or mill sites listed on Exhibit "A" attached, intends to continue to hold the claims and/or mill sites located in the County of Pinal, State of Arizona, in the mining year ending Sept. 1, 1998.

The annual maintenance fee of \$100.00 for each mining claim and mill site, as required under the Omnibus Budget Reconciliation Act of 1993 will be mailed to the Arizona State Office of the BLM on August 25, 1997, in the form of a check in the amount of \$3200.00 for the 32 claims/mill sites listed in the attached exhibit.

The owner of the mining claims/mill sites is:

Chemical Lime Company
(Formerly Chemstar Lime Company)
P.O. Box 985004
Fort Worth, Texas 76185-5004

The claims listed are held and claimed by the owner for the valuable mineral contained therein.

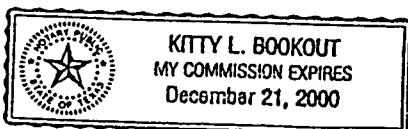
Dated this 24 day of July, 1997.

Jill Fochesato
Jill Fochesato
Geology Assistant for Chemical Lime Company

State of Texas
County of Tarrant

Subscribed and sworn to before me
this 24 day of July, 1997

Kitty L. Bookout
Notary Public



RECEIVED
BUREAU OF
LAND MANAGEMENT
Aug 25 10 08 AM '97
ARIZONA
STATE OFFICE
PHOENIX, ARIZONA

Ray-Superior Project
AC Lode Claims

Sections 23, 24, 26, & 35, Township 2 South, Range 12 East,
Sections 19, 20, 29, 30, 31, & 32, Township 2 South, Range 13 East,
Section 1, Township 3 South, Range 12 East, and
Sections 5 & 6, Township 3 South, Range 13 East
Pinal County, Arizona

Owner: Chemical Lime Company (Formerly Chemstar Lime Company)
P.O. Box 985004
Fort Worth, Texas 76185-5004

<u>Claim Name</u>	<u>BLM Serial Number</u>
AC 70	AMC 318701
AC 71	AMC 318702
AC 72	AMC 318703
AC 73	AMC 318704
AC 79	AMC 318710
AC 80	AMC 318711
AC 81	AMC 318712
AC 82	AMC 318713
AC 89	AMC 318720
AC 92	AMC 318723
AC 93	AMC 318724
AC 94	AMC 318725
AC 95	AMC 318726
AC 96	AMC 318727
AC 97	AMC 318728
AC 98	AMC 318729
AC 99	AMC 318730
AC 100	AMC 318731
AC 101	AMC 318732
AC 102	AMC 318733
AC 109	AMC 318740
AC 110	AMC 318741
AC 111	AMC 318742
AC 112	AMC 318743
AC 113	AMC 318744
AC 114	AMC 318745
AC 124	AMC 318755
AC 125	AMC 318756
AC 130	AMC 318761
AC 136	AMC 318767
AC 137	AMC 318768
AC 142	AMC 318773

ARIZONA
STATE OFFICE
PHOENIX, ARIZONA

AUG 25 10 08 AM '97

RECEIVED
BUREAU OF
LAND MANAGEMENT

32



FEE # 970819586
OFFICIAL RECORD
COCHISE COUNTY
DATE 8/01/97 HOUR 12

AFTER RECORDING RETURN TO:

Jill Fochesato
Chemical Lime Company
P.O. Box 985004
Fort Worth, Texas 76185-5004

REQUEST OF
CHEMICAL LIME CO
CHRISTINE RHODES-RECORDER
FEE : 13.00 PAGES : 8

**AFFIDAVIT
EVIDENCE OF PAYMENT
OF ANNUAL MAINTENANCE FEE FOR 1998
IN LIEU OF ASSESSMENT WORK**

This will serve as a notice that the owner of the mining claims/or mill sites listed on Exhibit "A" attached, intends to continue to hold the claims and/or mill sites located in the County of Cochise, State of Arizona, in the mining year ending Sept. 1, 1998.

The annual maintenance fee of \$100.00 for each mining claim and mill site, as required under the Omnibus Budget Reconciliation Act of 1993 will be mailed to the Arizona State Office of the BLM on August 25, 1997, in the form of a check in the amount of \$6600.00 for the 66 claims/mill sites listed in the attached exhibit.

The owner of the mining claims/mill sites is:

Chemical Lime Company
(Formerly Chemstar Lime Company)
P.O. Box 985004
Fort Worth, Texas 76185-5004

The claims listed are held and claimed by the owner for the valuable mineral contained therein.


Dated this 21 day of July, 1997.

Jill Fochesato
Jill Fochesato
Geology Assistant for Chemical Lime Company

State of Texas
County of Tarrant

Subscribed and sworn to before me
this 21 day of July, 1997

Kitty L. Bookout
Notary Public



RECEIVED
BUREAU OF
LAND MANAGEMENT
Aug 25 10 07 AM '97
ARIZONA
STATE OFFICE
PHOENIX, ARIZONA

970819586

Exhibit "A"

**Douglas Plant Placer Claims
Sections 1 & 12, Township 24 South, Range 25 East, and
Section 7, Township 24 South, Range 26 East
Cochise County, Arizona**

Owner: Chemical Lime Company (Formerly Chemstar Lime Company)
P.O. Box 985004
Fort Worth, Texas 76185-5004

<u>Claim Name</u>	<u>BLM Serial Number</u>
Howard Sidney # 1	AMC 312580 ✓
Howard Sidney # 2	AMC 312581 ✓
Howard Sidney # 3	AMC 299902
Howard Sidney # 4	AMC 299903
HS # 5	AMC 295242 ✓
HS # 6	AMC 295243
HS # 7	AMC 295244
HS # 8	AMC 295245 -
Alison #1	AMC 312579
Lisa #1	AMC 312582 ✓
Meredith #1	AMC 312676
Nancie #1	AMC 312677
Susan #1	AMC 312678
Tracy #1	AMC 312679

14 Claims



RECEIVED
BUREAU OF
LAND MANAGEMENT
Aug 25 10 07 AM '97
ARIZONA
STATE OFFICE
PHOENIX, ARIZONA

970819586

Douglas Millsite Claims
Section 12, Township 24 South, Range 25 East, and
Section 7, Township 24 South, Range 26 East
Cochise County, Arizona

Owner: Chemical Lime Company (Formerly Chemstar Lime Company)
P.O. Box 985004
Fort Worth, Texas 76185-5004

<u>Claim Name</u>	<u>BLM Serial Number</u>
Douglas Millsite 1	AMC 326736
Douglas Millsite 2	AMC 326737
Douglas Millsite 3	AMC 326738
Douglas Millsite 4	AMC 326739
Douglas Millsite 5	AMC 326740
Douglas Millsite 6	AMC 326741
Douglas Millsite 7	AMC 326742
Douglas Millsite 8	AMC 326743

8 Claims

RECEIVED
BUREAU OF
LAND MANAGEMENT
Aug 25 10 07 AM '97
ARIZONA
STATE OFFICE
PHOENIX, ARIZONA

970819586

Douglas Placer Claims
Sections 1 & 12, Township 24 South, Range 25 East
Cochise County, Arizona

Owner: Chemical Lime Company (Formerly Chemstar Lime Company)
P.O. Box 985004
Fort Worth, Texas 76185-5004

<u>Claim Name</u>	<u>BLM Serial Number</u>
Susan 2	325951
Susan 3	325952
Susan 4	325953
Susan 5	325954
Howard Sidney #9	325955
Howard Sidney #10	325956

6 Claims

RECEIVED
BUREAU OF
LAND MANAGEMENT
AUG 25 10 07 AM '97
ARIZONA
STATE OFFICE
PHOENIX, ARIZONA

970819586

Lime Hill Lode Claims
Section 1, Township 24 South, Range 25 East
Cochise County, Arizona

Owner: Chemical Lime Company (Formerly Chemstar Lime Company)
P.O. Box 985004
Fort Worth, Texas 76185-5004

<u>Claim Name</u>	<u>BLM Serial Number</u>
LHL 1	AMC 331602
LHL 2	AMC 302834
LHL 3	AMC 302835
LHL 4	AMC 302836

4 Claims

RECEIVED
BUREAU OF
LAND MANAGEMENT
Aug 25 10 07 AM '97
ARIZONA
STATE OFFICE
PHOENIX, ARIZONA

970819586

Douglas Lode Claims
Sections 1 & 12, Township 24 South, Range 25 East, and
Section 7, Township 24 South, Range 26 East
Cochise County, Arizona

Owner: Chemical Lime Company (Formerly Chemstar Lime Company)
P.O. Box 985004
Fort Worth, Texas 76185-5004

<u>Claim Name</u>	<u>BLM Serial Number</u>
Douglas Lode 1	AMC 326721
Douglas Lode 2	AMC 326722
Douglas Lode 3	AMC 326723
Douglas Lode 3A	AMC 331174
Douglas Lode 4	AMC 326724
Douglas Lode 5	AMC 326725
Douglas Lode 6	AMC 326726
Douglas Lode 7	AMC 326727
Douglas Lode 8	AMC 326728
Douglas Lode 9	AMC 326729
Douglas Lode 10	AMC 326730
Douglas Lode 11	AMC 329405
Douglas Lode 12	AMC 326732
Douglas Lode 13	AMC 326733
Douglas Lode 14	AMC 326734
Douglas Lode 15	AMC 326735

16 Claims

RECEIVED
BUREAU OF
LAND MANAGEMENT
Aug 25 10 07 AM '97
ARIZONA
STATE OFFICE
PHOENIX, ARIZONA

970819586

Cemetery Millsite Claim

Section 6, Township 24 South, Range 26 East
Cochise County, Arizona

Owner: Chemical Lime Company (Formerly Chemstar Lime Company)
P. O. Box 985004
Fort Worth, TX 76185-5004

Claim Name

BLM Serial Number

Cemetery

AMC 327294

1 Claim. *[Signature]*

RECEIVED
BUREAU OF
LAND MANAGEMENT
Aug 25 10 08 AM '97
ARIZONA
STATE OFFICE
PHOENIX, ARIZONA

970819586

Pedregosa Mountain
PML Lode Claims
Sections 18, 19, & 30, Township 21 South, Range 30 East
Cochise County, Arizona

Owner: Chemical Lime Company (Formerly Chemstar Lime Company)
P.O. Box 985004
Fort Worth, Texas 76185-5004

<u>Claim Name</u>	<u>BLM Serial Number</u>
PML 28	AMC 319694
PML 29	AMC 319695
PML 30	AMC 319696
PML 31	AMC 319697
PML 32	AMC 319698
PML 33	AMC 319699
PML 34	AMC 319700
PML 35	AMC 319701
PML 36	AMC 319702
PML 37	AMC 319703
PML 38	AMC 319704
PML 56	AMC 319722
PML 57	AMC 319723
PML 58	AMC 319724
PML 59	AMC 319725
PML 60	AMC 319726
PML 61	AMC 319727

17 Claims

ARIZONA
STATE OFFICE
PHOENIX, ARIZONA

AUG 25 10 08 AM '97

RECEIVED
BUREAU OF
LAND MANAGEMENT

970819586

UNITED STATES
DEPARTMENT OF THE INTERIOR
BUREAU OF LAND MANAGEMENT

RECEIPT AND ACCOUNTING ADVICE

NO. 2372611 04

TC/AZ

08/26/97

Subject: CLAIM MAINTENANCE FEE 1998 - 129

2 50 13

12,900.00

Applicant:

CHEMICAL LIME CO
BOX 985004
3700 HULEN ST
FORT WORTH TX 76107

Remitter: CK 28652 - \$6300.00
CK 28497 - \$6600.00

Assignor:

LEASE MANAGEMENT DATA										<input type="checkbox"/> NEW	<input type="checkbox"/> UPDATE	<input type="checkbox"/> PAYMENT
ORIGINAL SERIAL NO.	ASG.	TYPE	ST.	CTY.	FUND SYMBOL				ACRES/UNITS	RATE		
AMC 312580, ET AL.												
AMOUNT	ANV. DATE	EXP. DATE	BILL CYC.	S/C	DISTRICT	NEXT BILL	MISC. DATA	U of M	ACTUAL UNITS			
ASSIGNMENT SERIAL NO.	ASG.	TYPE	ST.	CTY.	FUND SYMBOL				ACRES/UNITS	RATE		
AMOUNT	ANV. DATE	EXP. DATE	BILL CYC.	S/C	DISTRICT	NEXT BILL	MISC. DATA	U of M	ACTUAL UNITS			
APPLY REMITTANCE												
ACTION	FUND SYMBOL	CTY.	AMOUNT	Remarks:								
FILING FEE												
RENTAL												
UNEARNED												
REFUND												
TOTAL												
AMOUNT DUE				BY: _____ DATE: _____								
<input type="checkbox"/> Lease in Escrow? <input type="checkbox"/> KGS? <input type="checkbox"/> Auto Escalates? <input type="checkbox"/> Auto Renew?				OF Interest? Operating Rights? Operator Bond Filed?								
FOR MMS USE ONLY												
BILLEE				NUMBER				FOREST REFUGE				
OCS SECTION				CODE								



CHEMICAL LIME

July 25, 1996

SENT CERTIFIED RETURN RECEIPT REQUESTED

Bureau of Land Management
Arizona State Office
P.O. Box 16563
Phoenix, Arizona 85011

318632 312579
319667 299902
326721 295242
331174 312676
329405 318802
325951
327294
331602
302812

RECEIVED
BUREAU OF
LAND MANAGEMENT
Aug 9 9 34 AM '96
ARIZONA
STATE OFFICE
PHOENIX, ARIZONA

Attention: Records and Title Section

Re: 1997 Maintenance Fees

To Whom It May Concern:

In accordance with the Omnibus Budget Reconciliation Act of August 10, 1993 (Public Law 103-66, 107 Stat. 312), please find enclosed Affidavits of **Proof of Labor and/or Evidence of Payment** for the 1997 assessment year.

The owner of the mining claims is **Chemical Lime Company** (Formerly Chemstar Lime Company) and the current mailing address is **P.O. Box 121874, Fort Worth, Texas 76121-1874**.

Also enclosed is our company check in the amount of \$12,900.00 which represents the claim maintenance fee of \$100.00 per claim for the 1997 assessment year.

Please return the accounting advice confirmation for receipt and a BLM file-stamped copy of the affidavit to the undersigned. If any further information is needed, please inform the undersigned so that we may comply within the time required by law within which to file.

Sincerely,

Cheryl Dickinson

Cheryl Dickinson
Geology Assistant

ENTERED IN COMPUTER

SEP 03 1996 *JB*

AFTER RECORDING RETURN TO:

Cheryl Dickinson
Chemical Lime Company
P.O. Box 121874
Fort Worth, TX 76121

RECEIVED
BUREAU OF
LAND MANAGEMENT
Aug 9 9 34 AM '96
ARIZONA
STATE OFFICE
PHOENIX, ARIZONA

PROOF OF LABOR AND/OR EVIDENCE OF PAYMENT

Maintenance Fee for Assessment Year Beginning September 1, 1996

STATE OF TEXAS)
) SS.
COUNTY OF TARRANT)

TO ALL WHOM IT MAY CONCERN:

This will serve as notice that the owner or claimant of the mining claim(s) listed in Exhibit "A" has paid the claim maintenance fee of \$100.00 for each mining claim or mill site, for the assessment year beginning September 1, 1996, and intends to continue to hold such claims as authorized by the General Mining Law of 1872.

Name and Address of Owner:

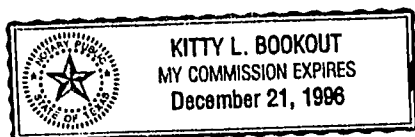
Chemical Lime Company
(Formerly Chemstar Lime Company)
P.O. Box 121874
Fort Worth, Texas 76121-1874

Dated this 6 day of August, 1996

Cheryl Dickinson
Cheryl Dickinson
Geology Assistant for Chemical Lime Company

Subscribed and sworn to before me
this 6 day of August, 1996

Kitty L. Bookout
Notary Public



ENTERED IN COMPUTER

SEP 03 1996

JB JB

Douglas Plant Placer Claims
Sections 1 & 12, Township 24 South, Range 25 East, and
Section 7, Township 24 South, Range 26 East
Cochise County, Arizona

Owner: Chemical Lime Company (Formerly Chemstar Lime Company)
P.O. Box 121874
Fort Worth, Texas 76121-1874

<u>Claim Name</u>	<u>BLM Serial Number</u>
Howard Sidney # 1	AMC 312580
Howard Sidney # 2	AMC 312581
Howard Sidney # 3	AMC 299902
Howard Sidney # 4	AMC 299903
HS # 5	AMC 295242
HS # 6	AMC 295243
HS # 7	AMC 295244
HS # 8	AMC 295245
Alison #1	AMC 312579
Lisa #1	AMC 312582
Meredith #1	AMC 312676
Nancie #1	AMC 312677
Susan #1	AMC 312678
Tracy #1	AMC 312679

Total claims: 14

ARIZONA
STATE OFFICE
PHOENIX, ARIZONA

AUG 9 9 34 AM '96

RECEIVED
BUREAU OF
LAND MANAGEMENT

ENTERED IN COMPUTER

SEP 03 1996 JB JB

Stardust Project
Sections 10 - 15, 23, & 24, Township 3 South, Range 15 East, G.&S.R.M.
Sections 18 & 19, Township 3 South, Range 16 East, G.&S.R.M.
Gila County, Arizona

Owner: Chemical Lime Company (Formerly Chemstar Lime Company)
P.O. Box 121874
Fort Worth, Texas 76121-1874

<u>Claim Name</u>	<u>BLM Serial Number</u>
SDL 15	AMC 318816
SDL 16	AMC 318817
SDL 18	AMC 318819
SDL 19	AMC 318820
SDL 20	AMC 318821
SDL 28	AMC 318829
SDL 32	AMC 318833
SDL 40	AMC 318841
SDL 41	AMC 318842
SDL 43	AMC 318844
SDL 45	AMC 318846
SDL 56	AMC 318857
SDL 58	AMC 318859
SDL 60	AMC 318861
SDL 71	AMC 318872
SDL 72	AMC 318873
SDL 73	AMC 318874
SDL 74	AMC 318875
SDL 75	AMC 318876
SDL 89	AMC 318890
SDL 103	AMC 318904
SDL 114	AMC 318915
SDL 115	AMC 318916
SDL 116	AMC 318917
SDL 117	AMC 318918
SDL 118	AMC 318919
SDL 119	AMC 318920
SDL 129	AMC 318930
SDL 138	AMC 318939
SDL 139	AMC 318940
SDL 140	AMC 318941

ENTERED IN COMPUTER

SEP 03 1996 *JKJ*

RECEIVED
BUREAU OF
LAND MANAGEMENT
Aug 9 9 34 AM '96
ARIZONA
STATE OFFICE
PHOENIX, ARIZONA

Ray-Superior Project
AC Lode Claims
Sections 23, 24, 26, & 35, Township 2 South, Range 12 East,
Sections 19, 20, 29, 30, 31, & 32, Township 2 South, Range 13 East,
Section 1, Township 3 South, Range 12 East, and
Sections 5 & 6, Township 3 South, Range 13 East
Pinal County, Arizona

Owner: Chemical Lime Company (Formerly Chemstar Lime Company)
P.O. Box 121874
Fort Worth, Texas 76121-1874

<u>Claim Name</u>	<u>BLM Serial Number</u>
AC 70	AMC 318701
AC 71	AMC 318702
AC 72	AMC 318703
AC 73	AMC 318704
AC 79	AMC 318710
AC 80	AMC 318711
AC 81	AMC 318712
AC 82	AMC 318713
AC 89	AMC 318720
AC 92	AMC 318723
AC 93	AMC 318724
AC 94	AMC 318725
AC 95	AMC 318726
AC 96	AMC 318727
AC 97	AMC 318728
AC 98	AMC 318729
AC 99	AMC 318730
AC 100	AMC 318731
AC 101	AMC 318732
AC 102	AMC 318733
AC 109	AMC 318740
AC 110	AMC 318741
AC 111	AMC 318742
AC 112	AMC 318743
AC 113	AMC 318744
AC 114	AMC 318745
AC 124	AMC 318755
AC 125	AMC 318756
AC 130	AMC 318761
AC 136	AMC 318767
AC 137	AMC 318768
AC 142	AMC 318773

ENTERED IN COMPUTER

SEP 03 1996

RB JS

ARIZONA
STATE OFFICE
PHOENIX, ARIZONA

AUG 9 9 34 AM '96

RECEIVED
BUREAU OF
LAND MANAGEMENT

32

Pedregosa Mountain
PML Lode Claims
Sections 18, 19, & 30, Township 21 South, Range 30 East
Cochise County, Arizona

Owner: Chemical Lime Company (Formerly Chemstar Lime Company)
P.O. Box 121874
Fort Worth, Texas 76121-1874

<u>Claim Name</u>	<u>BLM Serial Number</u>
PML 28	AMC 319694
PML 29	AMC 319695
PML 30	AMC 319696
PML 31	AMC 319697
PML 32	AMC 319698
PML 33	AMC 319699
PML 34	AMC 319700
PML 35	AMC 319701
PML 36	AMC 319702
PML 37	AMC 319703
PML 38	AMC 319704
PML 56	AMC 319722
PML 57	AMC 319723
PML 58	AMC 319724
PML 59	AMC 319725
PML 60	AMC 319726
PML 61	AMC 319727

ARIZONA
STATE OFFICE
PHOENIX, ARIZONA

Aug 9 9 34 AM '96

RECEIVED
BUREAU OF
LAND MANAGEMENT

ENTERED IN COMPUTER

SEP 03 1996

JP

Douglas Millsite Claims
Section 12, Township 24 South, Range 25 East, and
Section 7, Township 24 South, Range 26 East
Cochise County, Arizona

Owner: Chemical Lime Company (Formerly Chemstar Lime Company)
P.O. Box 121874
Fort Worth, Texas 76121-1874

<u>Claim Name</u>	<u>BLM Serial Number</u>
Douglas Millsite 1	AMC 326736
Douglas Millsite 2	AMC 326737
Douglas Millsite 3	AMC 326738
Douglas Millsite 4	AMC 326739
Douglas Millsite 5	AMC 326740
Douglas Millsite 6	AMC 326741
Douglas Millsite 7	AMC 326742
Douglas Millsite 8	AMC 326743

Total claims: 8

ARIZONA
STATE OFFICE
PHOENIX, ARIZONA

AUG 9 9 34 AM '96

RECEIVED
BUREAU OF
LAND MANAGEMENT

ENTERED IN COMPUTER

SEP 03 1996

JB JB

Exhibit "A"

Douglas Lode Claims
Sections 1 & 12, Township 24 South, Range 25 East, and
Section 7, Township 24 South, Range 26 East
Cochise County, Arizona

Owner: Chemical Lime Company (Formerly Chemstar Lime Company)
P.O. Box 121874
Fort Worth, Texas 76121-1874

<u>Claim Name</u>	<u>BLM Serial Number</u>
Douglas Lode 1	AMC 326721
Douglas Lode 2	AMC 326722
Douglas Lode 3	AMC 326723
Douglas Lode 3A	AMC 331174
Douglas Lode 4	AMC 326724
Douglas Lode 5	AMC 326725
Douglas Lode 6	AMC 326726
Douglas Lode 7	AMC 326727
Douglas Lode 8	AMC 326728
Douglas Lode 9	AMC 326729
Douglas Lode 10	AMC 326730
Douglas Lode 11	AMC 329405
Douglas Lode 12	AMC 326732
Douglas Lode 13	AMC 326733
Douglas Lode 14	AMC 326734
Douglas Lode 15	AMC 326735

ARIZONA
STATE OFFICE
PHOENIX, ARIZONA

AUG 9 9 34 AM '96

RECEIVED
BUREAU OF
LAND MANAGEMENT

ENTERED IN COMPUTER

SEP 03 1996

JB

Douglas Placer Claims
Sections 1 & 12, Township 24 South, Range 25 East
Cochise County, Arizona

Owner: Chemical Lime Company (Formerly Chemstar Lime Company)
P.O. Box 121874
Fort Worth, Texas 76121-1874

<u>Claim Name</u>	<u>BLM Serial Number</u>
Susan 2	325951
Susan 3	325952
Susan 4	325953
Susan 5	325954
Howard Sidney #9	325955
Howard Sidney #10	325956

Total claims: 6

RECEIVED
BUREAU OF
LAND MANAGEMENT
Aug 9 9 34 AM '96
ARIZONA
STATE OFFICE
PHOENIX, ARIZONA

ENTERED IN COMPUTER

SEP 03 1996

JB

Cemetery Millsite Claim

Section 6, Township 24 South, Range 26 East
Cochise County, Arizona

Owner: Chemical Lime Company (Formerly Chemstar Lime Company)
P. O. Box 121874
Fort Worth, TX 76121

Claim Name

BLM Serial Number

Cemetery

AMC 327294

RECEIVED
BUREAU OF
LAND MANAGEMENT

AUG 9 9 34 AM '96

ARIZONA
STATE OFFICE
PHOENIX, ARIZONA

ENTERED IN COMPTON

SEP 03 1995

[Handwritten signature]

Exhibit "A"

Lime Hill Lode Claims
Section 1, Township 24 South, Range 25 East
Cochise County, Arizona

Owner: Chemical Lime Company (Formerly Chemstar Lime Company)
P.O. Box 121874
Fort Worth, Texas 76121-1874

Claim Name

BLM Serial Number

L H L 1
L H L 2
L H L 3
L H L 4

AMC 331602 -1
AMC 302834
AMC 302835
AMC 302836) 3

Total claims: 4

ARIZONA
STATE OFFICE
PHOENIX, ARIZONA

AUG 9 9 34 AM '96

RECEIVED
BUREAU OF
LAND MANAGEMENT

ENTERED IN COMPUTER

SEP 03 1996

9/3/96

UNITED STATES
DEPARTMENT OF THE INTERIOR
BUREAU OF LAND MANAGEMENT

RECEIPT AND ACCOUNTING ADVICE

NO. 2228512

BF/AZ

06/12/96

04

Subject: CLAIM MAINTENANCE FEE 1997 (129)

2 3 13

12,900.00

Applicant:

CHEMICAL LIME COMPANY
PO BOX 121874
FORT WORTH, TX 76121-1874

SAME - OK #24205

Remitter: 817 732-8164

Assignor:

LEASE MANAGEMENT DATA					<input type="checkbox"/> NEW	<input type="checkbox"/> UPDATE	<input type="checkbox"/> PAYMENT		
ORIGINAL SERIAL NO.	ASG.	TYPE	ST.	CTY.	FUND SYMBOL			ACRES/UNITS	RATE
AMC									
AMOUNT	ANV. DATE	EXP. DATE	BILL CYC.	S/C	DISTRICT	NEXT BILL	MISC. DATA	U of M	ACTUAL UNITS
AMC	3/8872	876	5			AMC	325951-956	6	
	3/8890	318904	2				327294	1	
	3/8915	318920	1				331602	1	
ASSIGNMENT SERIAL NO.	ASG.	TYPE	ST.	CTY.	FUND SYMBOL			ACRES/UNITS	RATE
318930	318720	2					302832	836	5
318940	941	1							
318707	704	1							
AMOUNT	ANV. DATE	EXP. DATE	BILL CYC.	S/C	DISTRICT	NEXT BILL	MISC. DATA	U of M	ACTUAL UNITS
	318711	713	2						
	318723	318733	1						
	318740	745	1						
APPLY REMITTANCE									
ACTION	FUND SYMBOL		CTY.	AMOUNT		Remarks: AMC 299902-903 2 295242-245-4 312579-582 4 312676-679 4 318816-821 4 318829, 318933 2 318841-842 2 318846, 318857 2 318859, 318861 2 BY: DATE:			
FILING FEE	318755-756		1						
RENTAL	318741, 318773		2						
	318767-768		2						
UNEARNED	319694-727		17						
REFUND	326736-743		8						
TOTAL	326721-730		10						
AMOUNT DUE	331174, 329405		2						
<input type="checkbox"/> Lease in Escrow? <input type="checkbox"/> KGS? <input type="checkbox"/> Auto Escalates? <input type="checkbox"/> Auto Renew?					<input type="checkbox"/> Of Interest? <input type="checkbox"/> Operating Rights? <input type="checkbox"/> Operator <input type="checkbox"/> Bond Filed?				
FOR MMS USE ONLY									
BILLEE					FOREST REFUGE				
NUMBER									
OCS SECTION									
CODE									



UNITED STATES
DEPARTMENT OF THE INTERIOR
BUREAU OF LAND MANAGEMENT

RECEIPT AND ACCOUNTING ADVICE

NO. **2228512**

BF/AZ

08/12/96

04

Subject: CLAIM MAINTENANCE FEE 1997 (129)

2 3 13

12,900.00

Applicant:

CHEMICAL LIME COMPANY
PO BOX 121874
FORT WORTH, TX 76121-1874

SAME - CK #24205

Remitter: 817 732-8164

Assignor:

BASE MANAGEMENT DATA					<input type="checkbox"/> NEW	<input type="checkbox"/> UPDATE	<input type="checkbox"/> PAYMENT		
ORIGINAL SERIAL NO.	ASG.	TYPE	ST.	CTY.	FUND SYMBOL			ACRES/UNITS	RATE
AMC									
AMOUNT	ANV. DATE	EXP. DATE	BILL CYC.	S/C	DISTRICT	NEXT BILL	MISC. DATA	U of M	ACTUAL UNITS
ASSIGNMENT SERIAL NO.	ASG.	TYPE	ST.	CTY.	FUND SYMBOL			ACRES/UNITS	RATE
AMOUNT	ANV. DATE	EXP. DATE	BILL CYC.	S/C	DISTRICT	NEXT BILL	MISC. DATA	U of M	ACTUAL UNITS

APPLY REMITTANCE

ACTION	FUND SYMBOL	CTY.	AMOUNT
ILING FEE			
ENTAL			
UNEARNED			
EFUND			
OTAL			
MOUNT DUE			

Remarks:

BY:

DATE:

<input type="checkbox"/> Lease in Escrow?	
<input type="checkbox"/> KGS?	Of Interest?
<input type="checkbox"/> Auto Escalates?	Operating Rights?
<input type="checkbox"/> Auto Renew?	Operator
	Bond Filed?

FOR MMS USE ONLY

BILLEE	FOREST REFUGE
NUMBER	
OCS SECTION	
CODE	

302812
312579
312676
299902
295242
318632
325951
326721
318802
319667 *SR*



(130) TOTAL

CHEMICAL LIME

July 17, 1995

SENT CERTIFIED RETURN RECEIPT REQUESTED

Bureau of Land Management
Arizona State Office
P.O. Box 16563
Phoenix, Arizona 85011

9:00 A.M.
PHOENIX, ARIZONA

JUL 21 '95

RECEIVED
BLM ARIZONA STATE OFFICE

Attention: Records and Title Section

Re: 1996 Maintenance Fees

To Whom It May Concern:

In accordance with the Omnibus Budget Reconciliation Act of August 10, 1993 (Public Law 103-66, 107 Stat. 312), please find enclosed Affidavits of **Proof of Labor and/or Evidence of Payment** for the 1996 assessment year.

The owner of the mining claims is **Chemical Lime Company** (Formerly Chemstar Lime Company) and the current mailing address is **P.O. Box 121874, Fort Worth, Texas 76121-1874**.

Also enclosed is our company check in the amount of \$13,400.00 which represents the claim maintenance fee of \$100.00 per claim for the 1996 assessment year.

Please return the accounting advice confirmation for receipt and a BLM file-stamped copy of the affidavit to the undersigned. If any further information is needed, please inform the undersigned so that we may comply within the time required by law within which to file.

Sincerely,

Danna Webber
Geology Assistant

ENTERED IN COMPUTER

1996 Maintenance fee

SR

AFTER RECORDING RETURN TO:

Danna Webber
Chemical Lime Company
P.O. Box 121874
Fort Worth, TX 76121

9:00 A.M.
PHOENIX, ARIZONA

JUL 27 '95

RECEIVED
P.M. 4:00 P.M.

PROOF OF LABOR AND/OR EVIDENCE OF PAYMENT

Maintenance Fee for Assessment Year Beginning September 1, 1995

STATE OF TEXAS)
) SS.
COUNTY OF TARRANT)

TO ALL WHOM IT MAY CONCERN:

This will serve as notice that the owner or claimant of the mining claim(s) listed in Exhibit "A" has paid the claim maintenance fee of \$100.00 for each mining claim or mill site, for the assessment year beginning September 1, 1995, and intends to continue to hold such claims as authorized by the General Mining Law of 1872.

Name and Address of Owner:

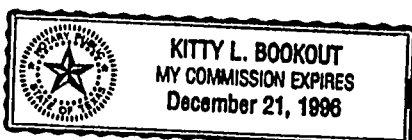
Chemical Lime Company
(Formerly Chemstar Lime Company)
P.O. Box 121874
Fort Worth, Texas 76121-1874

Dated this 24 day of July, 1995

Danna Webber
Danna Webber
Geology Assistant for Chemical Lime Company

Subscribed and sworn to before me
this 24 day of July, 1995

Kitty L. Bookout
Notary Public



Glance Creek Lode Mining Claims
Section 3, Township 24 South, Range 25 East
Cochise County, Arizona

Owner: Chemical Lime Company (Formerly Chemstar Lime Company)
P.O. Box 121874
Fort Worth, Texas 76121-1874

<u>Claim Name</u>	<u>BLM Serial Number</u>
{ G C L 17	{ AMC 302853
{ G C L 18	{ AMC 302854
{ G C L 19	{ AMC 302855
{ G C L 20	{ AMC 302856
{ G C L 21 Amended	{ AMC 302857

Total claims: 5

9:00 A.M.
PHOENIX, ARIZONA

JUL 21 '95

RECEIVED
BLM AZ STATE OFFICE

54

Douglas Plant Placer Claims
Sections 1 & 12, Township 24 South, Range 25 East, and
Section 7, Township 24 South, Range 26 East
Cochise County, Arizona

Owner: Chemical Lime Company (Formerly Chemstar Lime Company)
P.O. Box 121874
Fort Worth, Texas 76121-1874

<u>Claim Name</u>	<u>BLM Serial Number</u>
Howard Sidney # 1 >	AMC 312580 >
Howard Sidney # 2 >	AMC 312581 >
Howard Sidney # 3 >	AMC 299902 >
Howard Sidney # 4 >	AMC 299903 >
HS # 5 }	AMC 295242 }
HS # 6 }	AMC 295243 }
HS # 7 }	AMC 295244 }
HS # 8 }	AMC 295245 }
Alison #1 ✓	AMC 312579 ✓
Lisa #1 ✓	AMC 312582 ✓
Meredith #1 ✓	AMC 312676 }
Nancie #1 ✓	AMC 312677 }
Susan #1 ✓	AMC 312678 }
Tracy #1 ✓	AMC 312679 }

Total claims: 14

RECEIVED
BLM AZ STATE OFFICE
JUL 21 '95
9:00 A.M.
PHOENIX, ARIZONA

145

Ray-Superior Project
AC Lode Claims
Sections 23, 24, 26, & 35, Township 2 South, Range 12 East,
Sections 19, 20, 29, 30, 31, & 32, Township 2 South, Range 13 East,
Section 1, Township 3 South, Range 12 East, and
Sections 5 & 6, Township 3 South, Range 13 East
Pinal County, Arizona

Owner: Chemical Lime Company (Formerly Chemstar Lime Company)
P.O. Box 121874
Fort Worth, Texas 76121-1874

<u>Claim Name</u>	<u>BLM Serial Number</u>
AC 70 }	AMC 318701 }
AC 71 }	AMC 318702 }
AC 72 }	AMC 318703 }
AC 73 }	AMC 318704 }
AC 79 }	AMC 318710 }
AC 80 }	AMC 318711 }
AC 81 }	AMC 318712 }
AC 82 }	AMC 318713 }
AC 89 }	AMC 318720 }
AC 92 }	AMC 318723 }
AC 93 }	AMC 318724 }
AC 94 }	AMC 318725 }
AC 95 }	AMC 318726 }
AC 96 }	AMC 318727 }
AC 97 }	AMC 318728 }
AC 98 }	AMC 318729 }
AC 99 }	AMC 318730 }
AC 100 }	AMC 318731 }
AC 101 }	AMC 318732 }
AC 102 }	AMC 318733 }
AC 109 }	AMC 318740 }
AC 110 }	AMC 318741 }
AC 111 }	AMC 318742 }
AC 112 }	AMC 318743 }
AC 113 }	AMC 318744 }
AC 114 }	AMC 318745 }
AC 124 }	AMC 318755 }
AC 125 }	AMC 318756 }
AC 130 }	AMC 318761 }
AC 136 }	AMC 318767 }
AC 137 }	AMC 318768 }
AC 142 }	AMC 318773 }

32

9:00 A.M.
PHOENIX, ARIZONA

JUL 21 '95

RECEIVED
BLM, AZ STATE OFFICE

Stardust Project
Sections 10 - 15, 23, & 24, Township 3 South, Range 15 East, G.&S.R.M.
Sections 18 & 19, Township 3 South, Range 16 East, G.&S.R.M.
Gila County, Arizona

Owner: Chemical Lime Company (Formerly Chemstar Lime Company)
P.O. Box 121874
Fort Worth, Texas 76121-1874

<u>Claim Name</u>	<u>BLM Serial Number</u>
SDL 15 }	✓ AMC 318816 }
SDL 16 }	✓ AMC 318817 }
SDL 18 }	✓ AMC 318819 }
SDL 19 }	✓ AMC 318820 }
SDL 20 }	✓ AMC 318821 }
SDL 28 —	✓ AMC 318829 —
SDL 32 —	✓ AMC 318833 —
SDL 40 }	✓ AMC 318841 }
SDL 41 }	✓ AMC 318842 }
SDL 43 —	✓ AMC 318844 —
SDL 45 —	✓ AMC 318846 —
SDL 56 —	✓ AMC 318857 —
SDL 58 —	✓ AMC 318859 —
SDL 60 —	✓ AMC 318861 —
SDL 71 }	✓ AMC 318872 }
SDL 72 }	✓ AMC 318873 }
SDL 73 }	✓ AMC 318874 }
SDL 74 }	✓ AMC 318875 }
SDL 75 }	✓ AMC 318876 }
SDL 89 —	✓ AMC 318890 —
SDL 103 —	✓ AMC 318904 —
SDL 114 }	✓ AMC 318915 }
SDL 115 }	✓ AMC 318916 }
SDL 116 }	✓ AMC 318917 }
SDL 117 }	✓ AMC 318918 }
SDL 118 }	✓ AMC 318919 }
SDL 119 }	✓ AMC 318920 }
SDL 129 —	✓ AMC 318930 —
SDL 138 }	✓ AMC 318939 }
SDL 139 }	✓ AMC 318940 }
SDL 140 }	✓ AMC 318941 }

9:00 A.M.
PHOENIX, ARIZONA

JUL 27 '95

RECEIVED
BLM AZ STATE OFFICE

316

Pedregosa Mountain
PML Lode Claims
Sections 18, 19, & 30, Township 21 South, Range 30 East
Cochise County, Arizona

Owner: Chemical Lime Company (Formerly Chemstar Lime Company)
P.O. Box 121874
Fort Worth, Texas 76121-1874

<u>Claim Name</u>	<u>BLM Serial Number</u>
PML 28	✓ AMC 319694
PML 29	✓ AMC 319695
PML 30	✓ AMC 319696
PML 31	✓ AMC 319697
PML 32	✓ AMC 319698
PML 33	✓ AMC 319699
PML 34	✓ AMC 319700
PML 35	✓ AMC 319701
PML 36	✓ AMC 319702
PML 37	✓ AMC 319703
PML 38	✓ AMC 319704
PML 56	✓ AMC 319722
PML 57	✓ AMC 319723
PML 58	✓ AMC 319724
PML 59	✓ AMC 319725
PML 60	✓ AMC 319726
PML 61	✓ AMC 319727

9:00 A.M.
PHOENIX, ARIZONA

JUL 21 '95

RECEIVED
BLM, AZ STATE OFFICE

17 5

Douglas Placer Claims
Sections 1 & 12, Township 24 South, Range 25 East
Cochise County, Arizona

Owner: Chemical Lime Company (Formerly Chemstar Lime Company)
P.O. Box 121874
Fort Worth, Texas 76121-1874

<u>Claim Name</u>	<u>BLM Serial Number</u>
Susan 2	325951
Susan 3	325952
Susan 4	325953
Susan 5	325954
Howard Sidney #9	325955
Howard Sidney #10	325956

Total claims: 6

3:09 PM
PHOENIX, ARIZONA

JUL 21 '95

BLM
C. R. HARRIS
3010 N. CENTRAL AVE.
PHOENIX, AZ 85012

69

Exhibit "A"

Douglas Lode Claims
Sections 1 & 12, Township 24 South, Range 25 East, and
Section 7, Township 24 South, Range 26 East
Cochise County, Arizona

Owner: Chemical Lime Company (Formerly Chemstar Lime Company)
P.O. Box 121874
Fort Worth, Texas 76121-1874

<u>Claim Name</u>	<u>BLM Serial Number</u>
Douglas Lode 1 }	~ AMC 326721 }
Douglas Lode 2 }	~ AMC 326722 }
Douglas Lode 3 }	~ AMC 326723 }
Douglas Lode 3A ✓	~ AMC 331174 ✓
Douglas Lode 4 ✓	~ AMC 326724 ✓
Douglas Lode 5 }	~ AMC 326725 }
Douglas Lode 6 }	~ AMC 326726 }
Douglas Lode 7 }	~ AMC 326727 }
Douglas Lode 8 }	~ AMC 326728 }
Douglas Lode 9 }	~ AMC 326729 }
Douglas Lode 10 }	~ AMC 326730 }
Douglas Lode 11 ✓	~ AMC 329405 ✓
Douglas Lode 12 }	~ AMC 326732 }
Douglas Lode 13 }	~ AMC 326733 }
Douglas Lode 14 }	~ AMC 326734 }
Douglas Lode 15 }	~ AMC 326735 }

9:00 A.M.
PHOENIX, ARIZONA

JUL 21 '95

RECEIVED
BLM, AZ STATE OFFICE

165

Douglas Millsite Claims
Section 12, Township 24 South, Range 25 East, and
Section 7, Township 24 South, Range 26 East
Cochise County, Arizona

Owner: Chemical Lime Company (Formerly Chemstar Lime Company)
P.O. Box 121874
Fort Worth, Texas 76121-1874

<u>Claim Name</u>	<u>BLM Serial Number</u>
Douglas Millsite 1	✓ AMC 326736
Douglas Millsite 2	✓ AMC 326737
Douglas Millsite 3	✓ AMC 326738
Douglas Millsite 4	✓ AMC 326739
Douglas Millsite 5	✓ AMC 326740
Douglas Millsite 6	✓ AMC 326741
Douglas Millsite 7	✓ AMC 326742
Douglas Millsite 8	✓ AMC 326743

Total claims: 8

RECEIVED
BLM ASSISTANT OFFICE
JUL 21 '95
9:00 A.M.
PHOENIX, ARIZONA

8

Cemetery Millsite Claim

Section 6, Township 24 South, Range 26 East
Cochise County, Arizona

Owner: Chemical Lime Company (Formerly Chemstar Lime Company)
P. O. Box 121874
Fort Worth, TX 76121

Claim Name

BLM Serial Number

Cemetery ✓

AMC 327294 ✓

9:00 A.M.
PHOENIX, ARIZONA

JUL 21 '95

RECEIVED
BLM AZONA OFFICE

①g

Exhibit "A"

Lime Hill Lode Claims
Section 1, Township 24 South, Range 25 East
Cochise County, Arizona

9:00 A.M.
PHOENIX, ARIZONA

JUL 21 '95

RECEIVED
B.L.M. ASSISTANT OFFICE

Owner: Chemical Lime Company (Formerly Chemstar Lime Company)
P.O. Box 121874
Fort Worth, Texas 76121-1874

Claim Name

BLM Serial Number

L H L 1 ✓
L H L 2 }
L H L 3 }
L H L 4 }

~ AMC 331602 ✓
~ AMC 302834 }
~ AMC 302835 }
~ AMC 302836 }

Total claims: 4

(4) 6

CHEMICAL LIME COMPANY FORT WORTH, TEXAS

NO. 020319

B0508	BUREAU OF LAND MANAGEMENT-AZ	7/20/95	20319	
DATE	INVOICE NO.	DESCRIPTION	AMOUNT	DISCOUNT NET AMOUNT
7/17/95	ASSESSMENT	AZ CLAIMS ASSESSME	13400.00	0.00 13400.00

TOTALS	13400.00	0.00	13400.00
--------	----------	------	----------

RECEIVED
R.L.M. AZ STATE OFFICE
JUL 27 '95
9:00 A.M.
PHOENIX, ARIZONA

Is your RETURN ADDRESS completed on the reverse side?

SENDER:

- Complete items 1 and/or 2 for additional services.
- Complete items 3, and 4a & b.
- Print your name and address on the reverse of this form so that we can return this card to you.
- Attach this form to the front of the mailpiece, or on the back if space does not permit.
- Write "Return Receipt Requested" on the mailpiece below the article number.
- The Return Receipt will show to whom the article was delivered and the date delivered.

I also wish to receive the following services (for an extra fee):

1. ☐ Addressee's Address
2. ☐ Restricted Delivery

Consult postmaster for fee.

3. Article Addressed to:

Bureau of Land Mgmt
Arizona State Office
P.O. Box 16563
Phoenix, AZ 85011

4a. Article Number

P 388 811 183

4b. Service Type

- | | |
|---|--|
| <input type="checkbox"/> Registered | <input type="checkbox"/> Insured |
| <input checked="" type="checkbox"/> Certified | <input type="checkbox"/> COD |
| <input type="checkbox"/> Express Mail | <input checked="" type="checkbox"/> Return Receipt for Merchandise |

7. Date of Delivery

5. Signature (Addressee)

6. Signature (Agent)

8. Addressee's Address (Only if requested and fee is paid)


PS Form 3811, December 1991 ☆U.S. GPO: 1993-352-714

DOMESTIC RETURN RECEIPT

Thank you for using Return Receipt Service.

CHEMICAL LIME

TECHNICAL DEVELOPMENT CENTER
P.O. Box 121874
Fort Worth, TX 76121-1874



RETURN TO
RECEIVER

Chemical Lime Company
P. O. Box 121874
Fort Worth, TX 76121

Bureau of Land Management
Arizona State Office
P. O. Box 16563
Phoenix, AZ 85011

RECEIVED
B.L.M. AZ STATE OFFICE

JUL 21 '95

300 A.M.
PHOENIX, ARIZONA

Form 1370-41
(March 1984)

UNITED STATES
DEPARTMENT OF THE INTERIOR
BUREAU OF LAND MANAGEMENT

RECEIPT AND ACCOUNTING ADVICE

NO. 2147324

Subject:

CLAIM MAINTENANCE FEE 1996

Applicant:

CHEMICAL LIME CO.
PO BOX 121874
FORTWORTH TX. 76121-1874

Remitter: SAME CK. # 020319
817-732-8164

WG/AZ

07/27/95

2 5 13

13,400.00

Assignor:

LEASE MANAGEMENT DATA ☐ NEW ☐ UPDATE ☐ PAYMENT

ORIGINAL SERIAL NO.	ASG.	TYPE	ST.	CTY.	FUND SYMBOL	ACRES/UNITS	RATE
AMC 331602, ET AL							

AMOUNT	ANV. DATE	EXP. DATE	BILL CYC.	S/C	DISTRICT	NEXT BILL	MISC. DATA	U of M	ACTUAL UNITS

ASSIGNMENT SERIAL NO.	ASG.	TYPE	ST.	CTY.	FUND SYMBOL	ACRES/UNITS	RATE

AMOUNT	ANV. DATE	EXP. DATE	BILL CYC.	S/C	DISTRICT	NEXT BILL	MISC. DATA	U of M	ACTUAL UNITS

APPLY REMITTANCE				Remarks:	318844 3✓ 318846✓	318857- 318859-
ACTION	FUND SYMBOL	CTY.	AMOUNT			
FILING FEE				295242-45	318740-45-	318861-
RENTAL				299902-03	318755-56-	318872-76
				302834-36	318761-	318890-
				302853-57	318767-68-	318904-
UNEARNED				312579-82	318773-	318915-20
REFUND				318701-04	318773-	318930-
				318710-13	318816-17-	318939-41✓
				318720	318819-21-	319694-704
TOTAL				318723-33	318829-	319722-27
AMOUNT DUE				BY:	318833-	325951-56-
					318841-42-	DATE:

- ☐ Lease in Escrow?
☐ KGS?
☐ Auto Escalates?
☐ Auto Renew?

Of Interest?
Operating Rights?
Operator
Bond Filed?

FOR MMS USE ONLY

BILLEE	FOREST REFUGE
NUMBER	
OCS SECTION	
CODE	

326721-30- 329005-318675-479
326732-43- 331174/
327294- 221102-

Exhibit "A"

Owner: Chemical Lime Company (Formerly Chemstar Lime Company)
P.O. Box 121874
Fort Worth, Texas 76121-1874

9:00 A.M.
PHOENIX, ARIZONA

AUG 23 '94

RECEIVED
S.I. M. AZ. STATE OFFICE

Claim Name

BLM Serial Number

HS # 5
HS # 6
HS # 7
HS # 8
Howard Sidney # 3

AMC 295242
AMC 295243
AMC 295244
AMC 295245
AMC 299902

Howard Sidney # 4
LHL 2
LHL 3
LHL 4
GCL 17

AMC 299903
AMC 302834
AMC 302835
AMC 302836
AMC 302853

GCL 18
GCL 19
GCL 20
GCL 21 Amended
Alison #1

AMC 302854
AMC 302855
AMC 302856
AMC 302857
AMC 312579

Howard Sidney # 1
Howard Sidney # 2
Lisa #1
Meredith #1
Nancie #1

AMC 312580
AMC 312581
AMC 312582
AMC 312676
AMC 312677

Susan #1
Tracy #1
AC 70
AC 71
AC 72

AMC 312678
AMC 312679
AMC 318701
AMC 318702
AMC 318703

AC 73
AC 79
AC 80
AC 81
AC 82

AMC 318704
AMC 318710
AMC 318711
AMC 318712
AMC 318713

AC 89
AC 92
AC 93
AC 94
AC 95

AMC 318720
AMC 318723
AMC 318724
AMC 318725
AMC 318726

AC 96
AC 97
AC 98
AC 99
AC 100

AMC 318727
AMC 318728
AMC 318729
AMC 318730
AMC 318731

AMC 295242
299902
302812
312579
312676
318632
318802
319667
325951
326721
327294
331174

9-7-94-9B
ENTERED IN COMPUTER

95 Maintenance fee
E. Stoh
9-9-94

RECEIVED
B.I.M. AZ STATE OFFICE

Aug 23 '94

9:00 A.M.
PHOENIX, ARIZONA

AC 101	AMC 318732
AC 102	AMC 318733
AC 109	AMC 318740
AC 110	AMC 318741
AC 111	AMC 318742
AC 112	AMC 318743
AC 113	AMC 318744
AC 114	AMC 318745
AC 124	AMC 318755
AC 125	AMC 318756
AC 130	AMC 318761
AC 136	AMC 318767
AC 137	AMC 318768
AC 142	AMC 318773
SDL 15	AMC 318816
SDL 16	AMC 318817
SDL 18	AMC 318819
SDL 19	AMC 318820
SDL 20	AMC 318821
SDL 28	AMC 318829
SDL 32	AMC 318833
SDL 40	AMC 318841
SDL 41	AMC 318842
SDL 43	AMC 318844
SDL 45	AMC 318846
SDL 56	AMC 318857
SDL 58	AMC 318859
SDL 60	AMC 318861
SDL 71	AMC 318872
SDL 72	AMC 318873
SDL 73	AMC 318874
SDL 74	AMC 318875
SDL 75	AMC 318876
SDL 89	AMC 318890
SDL 103	AMC 318904
SDL 114	AMC 318915
SDL 115	AMC 318916
SDL 116	AMC 318917
SDL 117	AMC 318918
SDL 118	AMC 318919
SDL 119	AMC 318920
SDL 129	AMC 318930
SDL 133	AMC 318939
SDL 139	AMC 318940
SDL 140	AMC 318941
PML 28	AMC 319694
PML 29	AMC 319695
PML 30	AMC 319696
PML 31	AMC 319697
PML 32	AMC 319698

PML 33	AMC 319699
PML 34	AMC 319700
PML 35	AMC 319701
PML 36	AMC 319702
PML 37	AMC 319703
PML 38	AMC 319704
PML 56	AMC 319722
PML 57	AMC 319723
PML 58	AMC 319724
PML 59	AMC 319725
PML 60	AMC 319726
PML 61	AMC 319727
Susan 2	AMC 325951
Susan 3	AMC 325952
Susan 4	AMC 325953
Susan 5	AMC 325954
Howard Sidney #9	AMC 325955
Howard Sidney #10	AMC 325956
Douglas Lode 1	AMC 326721
Douglas Lode 2	AMC 326722
Douglas Lode 3	AMC 326723
Douglas Lode 4	AMC 326724
Douglas Lode 5	AMC 326725
Douglas Lode 6	AMC 326726
Douglas Lode 7	AMC 326727
Douglas Lode 8	AMC 326728
Douglas Lode 9	AMC 326729
Douglas Lode 10	AMC 326730
Douglas Lode 11	AMC 326731
Douglas Lode 12	AMC 326732
Douglas Lode 13	AMC 326733
Douglas Lode 14	AMC 326734
Douglas Lode 15	AMC 326735
Douglas Millsite 1	AMC 326736
Douglas Millsite 2	AMC 326737
Douglas Millsite 3	AMC 326738
Douglas Millsite 4	AMC 326739
Douglas Millsite 5	AMC 326740
Douglas Millsite 6	AMC 326741
Douglas Millsite 7	AMC 326742
Douglas Millsite 8	AMC 326743
Cemetery	AMC 327294
Douglas Lode 3A	AMC 331174

9:00 A.M.
PHOENIX, ARIZONA

AUG 23 '94

RECEIVED
B.L.M. AZ STATE OFFICE

(AMC 329405) (see dec of 6/2/95)



CHEMICAL LIME

August 23, 1994

SENT CERTIFIED RETURN RECEIPT REQUESTED

Bureau of Land Management
Arizona State Office
P.O. Box 16563
Phoenix, Arizona 85011

RECEIVED
BLM AZ STATE OFFICE
Aug 23 '94
9:00 A.M.
PHOENIX, ARIZONA

Attention: Records and Title Section

Re: 1995 Maintenance Fees

To Whom It May Concern:

In accordance with the Omnibus Budget Reconciliation Act of August 10, 1993 (Public Law 103-66, 107 Stat. 312), please find enclosed Affidavits of Proof of Labor and/or Evidence of Payment for the 1995 assessment year.

The owner of the mining claims is Chemical Lime Company (Formerly Chemstar Lime Company) and the current mailing address is P.O. Box 121874, Fort Worth, Texas 76121-1874.

Also enclosed is our company check in the amount of \$13,300.00 which represents the claim maintenance fee of \$100.00 per claim for the 1995 assessment year.

Please return the accounting advice confirmation for receipt and a BLM file-stamped copy of the affidavit to the undersigned. If any further information is needed, please inform the undersigned so that we may comply within the time required by law within which to file.

Sincerely,

Michael W. Bonnell
Geotechnician

AFTER RECORDING RETURN TO:

Michael W. Bonnell
Chemical Lime Company
P.O. Box 121874
Fort Worth, TX 76121

9:00 A.M.
PHOENIX, ARIZONA

AUG 23 '94

RECEIVED
S.L.M. AZ STATE OFFICE

PROOF OF LABOR AND/OR EVIDENCE OF PAYMENT

Maintenance Fee for Assessment Year Beginning September 1, 1994

STATE OF TEXAS)
) SS.
COUNTY OF TARRANT)

TO ALL WHOM IT MAY CONCERN:

This will serve as notice that the owner or claimant of the mining claim(s) listed in Exhibit "A" has paid the claim maintenance fee of \$100.00 for each mining claim or mill site, for the assessment year beginning September 1, 1994, and intends to continue to hold such claims as authorized by the General Mining Law of 1872.

Name and Address of Owner:

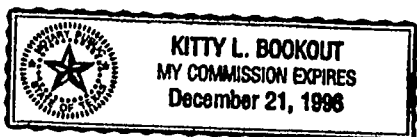
Chemical Lime Company
(Formerly Chemstar Lime Company)
P.O. Box 121874
Fort Worth, Texas 76121-1874

Dated this 27th day of July, 1994

Michael W. Bonnell
Michael W. Bonnell
Geotechnician for Chemical Lime Company

Subscribed and sworn to before me
this 27 day of July, 1994

Kitty L. Bookout
Notary Public



Form 1370-41
March 1984)

UNITED STATES
DEPARTMENT OF THE INTERIOR
BUREAU OF LAND MANAGEMENT

RECEIPT AND ACCOUNTING ADVICE

No. 2096171

Subject:

WG/AZ

08/23/94

Applicant:

CLAIM MAINTENANCE FEE 1995 (133)

2 28 13

13,300.00

CHEMICAL LIME CO.
BOX 121874

FORT WORTH TX. 76121-1874

Remitter: SAME CK. # 016957
817-732-8164

Assignor:

LEASE MANAGEMENT DATA

☐ NEW

☐ UPDATE

☐ PAYMENT

ORIGINAL SERIAL NO.		ASG.	TYPE	ST.	CTY.	FUND SYMBOL				ACRES/UNITS	RATE
AMC 295242, ET AL											
AMOUNT	ANV. DATE	EXP. DATE	BILL CYC.	S/C	DISTRICT	NEXT BILL	MISC. DATA	U of M	ACTUAL UNITS		
AMC	3/8767-	768		2		AMC	319722-	727			
	3/8773			1			325951-	956			
ASSIGNMENT SERIAL NO.		ASG.	TYPE	ST.	CTY.	FUND SYMBOL				ACRES/UNITS	RATE
3/8876				817	2				326721-	730	
3/8819-				21	3				327294		
AMOUNT	ANV. DATE	EXP. DATE	BILL CYC.	S/C	DISTRICT	NEXT BILL	MISC. DATA	U of M	ACTUAL UNITS		
	3/8829				1						
	3/8833				1		366732-		743		

APPLY REMITTANCE

ACTION	FUND SYMBOL	CTY.	AMOUNT
FILING FEE	3/8841	842	2
	3/8844		1
RENTAL	3/8846		1
	3/8852		1
UNEARNED	3/8859		1
REFUND	3/8861		1
TOTAL	3/8872	876	5
AMOUNT DUE	3/8890		1
	3/8904		1

Remarks:

AMC 295242 - 245 4
299902 - 903 2
302834 - 836 3
302853 - 857 5
312579 - 582 4
312676 - 679 4
318701 - 704 4
318710 - 713 4
318720 - 720 1

BY:

DATE:

FOR MMS USE ONLY

BILLEE NUMBER	FOREST REFUGE
318723	733
OCS SECTION CODE	
318740	745

- ☐ Lease in Escrow?
☐ KGS?
☐ Auto Escalates?
☐ Auto Renew?

318915-920 6
318936 1
318934-941 3
319694-704 11

318755-756
218711

326721
325951
302812
312579
299902
295242
312676
319667
318632
318802
SE
45-291-127-94

August 17, 1993

SENT CERTIFIED RETURN RECEIPT REQUESTED

Bureau of Land Management
Arizona State Office
Post Office Box 16563
Phoenix, Arizona 85011

Attention: Records and Title Section

Re: Filing 1993 and 1994 Rental Fees

To Whom It May Concern:

In accordance with Public Law 102-381 of October 5, 1992, 106 Stat. 1374, 1378-79, please find enclosed for filing Affidavits of Evidence of Payment for the 1993 and 1994 annual rental fees, together with copies to be certified and returned to this office.

The owner of the mining claims is **Chemstar Lime Company** and the current mailing address is **P.O. Box 121874, Fort Worth, Texas 76121-1874.**

Also enclosed will be found a check in the amount of \$23,300.00 which represents the annual rental fee of \$100.00 for the 1993 and 1994 fiscal years.

Please return the accounting advice confirmation for receipt and a BLM file-stamped copy of the affidavits to this office. If any further information is needed to comply, please inform the undersigned so that we may supply same within the time required by law within which to file.

Sincerely,

Michael W. Bonnell

Michael W. Bonnell
Geotechnician

94 Rental
ENTERED IN COMPUTER
8/30/93 Seuss

9:00 A.M.
PHOENIX, ARIZONA

AUG 19 '93

RECEIVED
B.L.M. AZ STATE OFFICE

CHEMICAL MANAGEMENT CO., INC.

13184

BLM - Arizona State Office

\$ 23,300.00

1993/1994 Rental Fees

7306-286-330

9:00 A.M.
PHOENIX, ARIZONA

AUG 19 '93

RECEIVED
BLM, AZ STATE OFFICE

AFTER RECORDING RETURN TO:

Michael W. Bonnell
Chemical Lime Company
P.O. Box 121874
Fort Worth, TX 76121

EVIDENCE OF PAYMENT

Annual Rental Fee for Fiscal Years 1993 and 1994

STATE OF TEXAS)
) SS.
COUNTY OF TARRANT)

TO ALL WHOM IT MAY CONCERN:

This will serve as a notice that the owner or claimant of the mining claim(s) listed in Exhibit "A" has paid the annual rental fee of \$100.00 for each mining claim or mill site, for each of the assessment years beginning on September 1, 1992 and September 1, 1993, as required under Public Law 102-381 of October 5, 1992, 106 Stat. 1374, 1378-79, and intends to continue to hold such claims as authorized by the General Mining Law of 1872.

Name and Address of Client or Owner:

Chemstar Lime Company
P.O. Box 121874
Fort Worth, Texas 76121-1874

Dated this 16th day of August, 1993

Michael W. Bonnell
Michael W. Bonnell
Geotechnician for Chemical Lime Company

RECEIVED
81 M. AZ STATE OFFICE
Aug 19 '93
9:00 A.M.
PHOENIX, ARIZONA

Subscribed and sworn to before me
this 12 day of August, 1993

Kitty L. Bookout
Notary Public



* RECORDER'S STAMP *
*
*
*
*
*
*
*
*
*
*
*

~~ENTERED IN COMPUTER~~

Exhibit "A"

Ray-Superior Project
AC Lode Claims

Sections 23, 24, 26, & 35, Township 2 South, Range 12 East,
Sections 19, 20, 29, 30, 31, & 32, Township 2 South, Range 13 East,
Section 1, Township 3 South, Range 12 East, and
Sections 5 & 6, Township 3 South, Range 13 East
Pinal County, Arizona

Owner: Chemstar Lime Company
P.O. Box 121874
Fort Worth, Texas 76121-1874

<u>Claim Name</u>	<u>BLM Serial Number</u>
AC 70	AMC 318701
AC 71	AMC 318702
AC 72	AMC 318703
AC 73	AMC 318704
AC 79	AMC 318710
AC 80	AMC 318711
AC 81	AMC 318712
AC 82	AMC 318713
AC 89	AMC 318720
AC 92	AMC 318723
AC 93	AMC 318724
AC 94	AMC 318725
AC 95	AMC 318726
AC 96	AMC 318727
AC 97	AMC 318728
AC 98	AMC 318729
AC 99	AMC 318730
AC 100	AMC 318731
AC 101	AMC 318732
AC 102	AMC 318733
AC 109	AMC 318740
AC 110	AMC 318741
AC 111	AMC 318742
AC 112	AMC 318743
AC 113	AMC 318744
AC 114	AMC 318745
AC 124	AMC 318755
AC 125	AMC 318756
AC 130	AMC 318761
AC 136	AMC 318767
AC 137	AMC 318768
AC 142	AMC 318773

93 + 94 Rental
ENTERED IN COMPUTER

8/30/93 Spinos

9:00 A.M.
PHOENIX, ARIZONA

AUG 19 '93

RECEIVED
BLM, AZ STATE OFFICE

AFTER RECORDING RETURN TO:

Michael W. Bonnell
Chemical Lime Company
P.O. Box 121874
Fort Worth, TX 76121

EVIDENCE OF PAYMENT

Annual Rental Fee for Fiscal Years 1993 and 1994

STATE OF TEXAS)
) SS.
COUNTY OF TARRANT)

TO ALL WHOM IT MAY CONCERN:

This will serve as a notice that the owner or claimant of the mining claim(s) listed in Exhibit "A" has paid the annual rental fee of \$100.00 for each mining claim or mill site, for each of the assessment years beginning on September 1, 1992 and September 1, 1993, as required under Public Law 102-381 of October 5, 1992, 106 Stat. 1374, 1378-79, and intends to continue to hold such claims as authorized by the General Mining Law of 1872.

Name and Address of Client or Owner: Chemstar Lime Company
 P.O. Box 121874
 Fort Worth, Texas 76121-1874

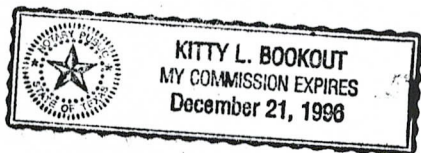
Dated this 16th day of August, 1993

Michael W. Bonnell
Michael W. Bonnell
Geotechnician for Chemical Lime Company

RECEIVED
B.L.M. AZ STATE OFFICE
Aug 19 '93
9:00 A.M.
PHOENIX, ARIZONA

Subscribed and sworn to before me
this 12 day of August, 1993

Kitty L. Bookout
Notary Public



* RECORDER'S STAMP
*
*
*
*
*
*
*
*
*
*
*

93 + 94 Rental
ENTERED IN COMPUTER

Exhibit "A"

Stardust Project

Sections 10 - 15, 23, & 24, Township 3 South, Range 15 East, G.&S.R.M.

Sections 18 & 19, Township 3 South, Range 16 East, G.&S.R.M.

Gila County, Arizona

Owner: Chemstar Lime Company
P.O. Box 121874
Fort Worth, Texas 76121-1874

<u>Claim Name</u>	<u>BLM Serial Number</u>
SDL 15	AMC 318816
SDL 16	AMC 318817
SDL 18	AMC 318819
SDL 19	AMC 318820
SDL 20	AMC 318821
SDL 28	AMC 318829
SDL 32	AMC 318833
SDL 40	AMC 318841
SDL 41	AMC 318842
SDL 43	AMC 318844
SDL 45	AMC 318846
SDL 56	AMC 318857
SDL 58	AMC 318859
SDL 60	AMC 318861
SDL 71	AMC 318872
SDL 72	AMC 318873
SDL 73	AMC 318874
SDL 74	AMC 318875
SDL 75	AMC 318876
SDL 89	AMC 318890
SDL 103	AMC 318904
SDL 114	AMC 318915
SDL 115	AMC 318916
SDL 116	AMC 318917
SDL 117	AMC 318918
SDL 118	AMC 318919
SDL 119	AMC 318920
SDL 129	AMC 318930
SDL 138	AMC 318939
SDL 139	AMC 318940
SDL 140	AMC 318941

93 294 Rental
ENTERED IN COMPUTER
8/30/93 Skins

9:00 A.M.
PHOENIX, ARIZONA

AUG 19 '93

RECEIVED
B.L.M. AZ STATE OFFICE

UNITED STATES
DEPARTMENT OF THE INTERIOR
BUREAU OF LAND MANAGEMENT

RECEIPT AND ACCOUNTING ADVICE

NO. 1901017⁰⁴

WB/AZ

08/19/93

Subject: CLAIM RENTAL FEE 1993 & 1994 (102)
CLAIM RENTAL FEE 1994 (29) ✓

2 34 13

23,300.00

Applicant: CHEMICAL MANAGEMENT CO. INC
BOX 121874
FORT WORTH TX. 76121-1874

SAME CK. # 13184

Remitter: 817-732-8164

Assignor:

LEASE MANAGEMENT DATA ☐ NEW ☐ UPDATE ☐ PAYMENT

ORIGINAL SERIAL NO.	ASG.	TYPE	ST.	CTY.	FUND SYMBOL	ACRES/UNITS	RATE
AMC 318816, ET AL							

AMOUNT	ANV. DATE	EXP. DATE	BILL CYC.	S/C	DISTRICT	NEXT BILL	MISC. DATA	U of M	ACTUAL UNITS

ASSIGNMENT SERIAL NO.	ASG.	TYPE	ST.	CTY.	FUND SYMBOL	ACRES/UNITS	RATE

AMOUNT	ANV. DATE	EXP. DATE	BILL CYC.	S/C	DISTRICT	NEXT BILL	MISC. DATA	U of M	ACTUAL UNITS

APPLY REMITTANCE

ACTION	FUND SYMBOL	CTY.	AMOUNT
FILING FEE			
RENTAL			
UNEARNED			
REFUND			
TOTAL			
AMOUNT DUE			

Remarks:

BY:

DATE:

- ☐ Lease in Escrow?
☐ KGS?
☐ Auto Escalates?
☐ Auto Renew?

Of Interest?
Operating Rights?
Operator
Bond Filed?

FOR MMS USE ONLY

BILLEE	FOREST REFUGE
NUMBER	
OCS SECTION	
CODE	

CASE FOLDER COPY

Exhibit "A"

Lime Hill Lode Claims
Section 1, Township 24 South, Range 25 East
Cochise County, Arizona

Owner: Chemstar Lime Company
P.O. Box 121874
Fort Worth, Texas 76121-1874

<u>Claim Name</u>	<u>BLM Serial Number</u>
L H L 2	AMC 302834
L H L 3	AMC 302835
L H L 4	AMC 302836

Total claims: 3

RECEIVED
BLM AZ STATE OFFICE
Aug 19 '93
9:00 A.M.
PHOENIX, ARIZONA

93 + 94 Rent
ENTERED IN COMPUTER
8/30/93 Skins

AFTER RECORDING RETURN TO:

Michael W. Bonnell
Chemical Lime Company
P.O. Box 121874
Fort Worth, TX 76121

EVIDENCE OF PAYMENT

Advanced Rental Fee for Assessment Year beginning September 1, 1993

STATE OF TEXAS)
) SS.
COUNTY OF TARRANT)

TO ALL WHOM IT MAY CONCERN:

This will serve as notice that the owner or claimant of the mining claim(s) listed in Exhibit "A" has paid the advanced rental fee of \$100.00 for each mining claim or mill site, for the assessment year beginning September 1, 1993, as required under Public Law 102-381 of October 5, 1992, 106 Stat. 1374, 1378-79, and intends to continue to hold such claims as authorized by the General Mining Law of 1872. No annual rental fee for fiscal year 1993 is required for those claims listed in Exhibit "A" inasmuch as these claims/sites were located subsequent to October 5, 1992 and prior to September 1, 1993, and a \$100.00 holding fee was paid at the time the claims/sites were filed with the BLM.

Name and Address of Client or Owner:

Chemstar Lime Company
P.O. Box 121874
Fort Worth, Texas 76121-1874

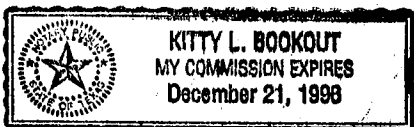
Dated this 16th day of August, 1993

Michael W. Bonnell
Michael W. Bonnell
Geotechnician for Chemical Lime Company

RECEIVED
BLM AZ STATE OFFICE
Aug 19 '93
9:00 A.M.
PHOENIX, ARIZONA

Subscribed and sworn to before me
this 12 day of August, 1993

Kitty L. Bookout
Notary Public



* RECORDER'S STAMP *
*
*
*
*
*
*
*
*
*
*
*

Exhibit "A"

Douglas Lode Claims
Sections 1 & 12, Township 24 South, Range 25 East, and
Section 7, Township 24 South, Range 26 East
Cochise County, Arizona

Owner: Chemstar Lime Company
P.O. Box 121874
Fort Worth, Texas 76121-1874

<u>Claim Name</u>	<u>BLM Serial Number</u>
Douglas Lode 1	AMC 326721
Douglas Lode 2	AMC 326722
Douglas Lode 3	AMC 326723
Douglas Lode 4	AMC 326724
Douglas Lode 5	AMC 326725
Douglas Lode 6	AMC 326726
Douglas Lode 7	AMC 326727
Douglas Lode 8	AMC 326728
Douglas Lode 9	AMC 326729
Douglas Lode 10	AMC 326730
Douglas Lode 11	AMC 326731
Douglas Lode 12	AMC 326732
Douglas Lode 13	AMC 326733
Douglas Lode 14	AMC 326734
Douglas Lode 15	AMC 326735

9:00 A.M.
PHOENIX, ARIZONA

AUG 19 '93

RECEIVED
B.L.M. AZ STATE OFFICE

94 Renta)
ENTERED IN COMPUTER

8/30/93 Srinivas

AFTER RECORDING RETURN TO:

Michael W. Bonnell
Chemical Lime Company
P.O. Box 121874
Fort Worth, TX 76121

EVIDENCE OF PAYMENT

Annual Rental Fee for Fiscal Years 1993 and 1994

STATE OF TEXAS)
) SS.
COUNTY OF TARRANT)

TO ALL WHOM IT MAY CONCERN:

This will serve as a notice that the owner or claimant of the mining claim(s) listed in Exhibit "A" has paid the annual rental fee of \$100.00 for each mining claim or mill site, for each of the assessment years beginning on September 1, 1992 and September 1, 1993, as required under Public Law 102-381 of October 5, 1992, 106 Stat. 1374, 1378-79, and intends to continue to hold such claims as authorized by the General Mining Law of 1872.

Name and Address of Client or Owner:

Chemstar Lime Company
P.O. Box 121874
Fort Worth, Texas 76121-1874

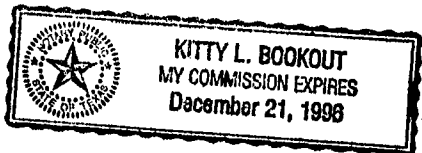
Dated this 16th day of August, 1993

Michael W. Bonnell
Michael W. Bonnell
Geotechnician for Chemical Lime Company

RECEIVED
ALM. AZ STATE OFFICE
AUG 19 '93
9:00 A.M.
PHOENIX, ARIZONA

Subscribed and sworn to before me
this 12 day of August, 1993

Kitty L. Bookout
Notary Public



* RECORDER'S STAMP *
*
*
*
*
*
*
*
*
*
*
*

ENTERED IN COMPUTER

Exhibit "A"

Pedregosa Mountain
PML Lode Claims
Sections 18, 19, & 30, Township 21 South, Range 30 East
Cochise County, Arizona

Owner: Chemstar Lime Company
P.O. Box 121874
Fort Worth, Texas 76121-1874

<u>Claim Name</u>	<u>BLM Serial Number</u>
PML 28	AMC 319694
PML 29	AMC 319695
PML 30	AMC 319696
PML 31	AMC 319697
PML 32	AMC 319698
PML 33	AMC 319699
PML 34	AMC 319700
PML 35	AMC 319701
PML 36	AMC 319702
PML 37	AMC 319703
PML 38	AMC 319704
PML 56	AMC 319722
PML 57	AMC 319723
PML 58	AMC 319724
PML 59	AMC 319725
PML 60	AMC 319726
PML 61	AMC 319727

9:00 A.M.
PHOENIX, ARIZONA

AUG 19 '93

RECEIVED
BLM, AZ STATE OFFICE

93 + 94 Rental
ENTERED IN COMPUTER

8/30/93 Sernas

AFTER RECORDING RETURN TO:

Michael W. Bonnell
Chemical Lime Company
P.O. Box 121874
Fort Worth, TX 76121

EVIDENCE OF PAYMENT

Annual Rental Fee for Fiscal Years 1993 and 1994

STATE OF TEXAS)
) SS.
COUNTY OF TARRANT)

TO ALL WHOM IT MAY CONCERN:

This will serve as a notice that the owner or claimant of the mining claim(s) listed in Exhibit "A" has paid the annual rental fee of \$100.00 for each mining claim or mill site, for each of the assessment years beginning on September 1, 1992 and September 1, 1993, as required under Public Law 102-381 of October 5, 1992, 106 Stat. 1374, 1378-79, and intends to continue to hold such claims as authorized by the General Mining Law of 1872.

Name and Address of Client or Owner:

Chemstar Lime Company
P.O. Box 121874
Fort Worth, Texas 76121-1874

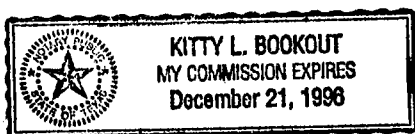
Dated this 16th day of August, 1993

Michael W. Bonnell
Michael W. Bonnell
Geotechnician for Chemical Lime Company

RECEIVED
S.L.M. AZ STATE OFFICE
Aug 19 '93
9:00 A.M.
PHOENIX, ARIZONA

Subscribed and sworn to before me
this 12 day of August, 1993

Kitty L. Bookout
Notary Public



* RECORDER'S STAMP *
*
*
*
*
*
*
*
*
*
*
*

Exhibit "A"

Douglas Plant Placer Claims
Sections 1 & 12, Township 24 South, Range 25 East, and
Section 7, Township 24 South, Range 26 East
Cochise County, Arizona

Owner: Chemstar Lime Company
P.O. Box 121874
Fort Worth, Texas 76121-1874

<u>Claim Name</u>	<u>BLM Serial Number</u>
Howard Sidney # 1	AMC 312580
Howard Sidney # 2	AMC 312581
Howard Sidney # 3	AMC 299902
Howard Sidney # 4	AMC 299903
HS # 5	AMC 295242
HS # 6	AMC 295243
HS # 7	AMC 295244
HS # 8	AMC 295245
Alison #1	AMC 312579
Lisa #1	AMC 312582
Meredith #1	AMC 312676
Nancie #1	AMC 312677
Susan #1	AMC 312678
Tracy #1	AMC 312679

Total claims: 14

9:00 A.M.
PHOENIX, ARIZONA

AUG 19 '93

RECEIVED
BLM, AZ STATE OFFICE

93 + 94 Rental
ENTERED IN COMPUTER
8/30/93 Serna

Exhibit "A"

Glance Creek Lode Mining Claims
Section 3, Township 24 South, Range 25 East
Cochise County, Arizona

Owner: Chemstar Lime Company
P.O. Box 121874
Fort Worth, Texas 76121-1874

Claim Name

BLM Serial Number

G C L 17	AMC 302853
G C L 18	AMC 302854
G C L 19	AMC 302855
G C L 20	AMC 302856
G C L 21 Amended	AMC 302857

Total claims: 5

RECEIVED
BLM, AZ STATE OFFICE
Aug 19 '93
9:00 A.M.
PHOENIX, ARIZONA

93 + 94 Rental
ENTERED IN COMPUTER
8/30/93
SRW

AFTER RECORDING RETURN TO:

Michael W. Bonnell
Chemical Lime Company
P.O. Box 121874
Fort Worth, TX 76121

EVIDENCE OF PAYMENT

Annual Rental Fee for Fiscal Years 1993 and 1994

STATE OF TEXAS)
) SS.
COUNTY OF TARRANT)

TO ALL WHOM IT MAY CONCERN:

This will serve as a notice that the owner or claimant of the mining claim(s) listed in Exhibit "A" has paid the annual rental fee of \$100.00 for each mining claim or mill site, for each of the assessment years beginning on September 1, 1992 and September 1, 1993, as required under Public Law 102-381 of October 5, 1992, 106 Stat. 1374, 1378-79, and intends to continue to hold such claims as authorized by the General Mining Law of 1872.

Name and Address of Client or Owner:

Chemstar Lime Company
P.O. Box 121874
Fort Worth, Texas 76121-1874

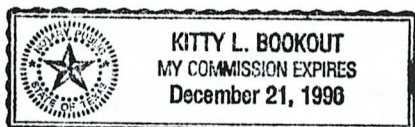
Dated this 16th day of August, 1993

Michael W. Bonnell
Michael W. Bonnell
Geotechnician for Chemical Lime Company

RECEIVED
BLM AZ STATE OFFICE
Aug 19 '93
9:00 A.M.
PHOENIX, ARIZONA

Subscribed and sworn to before me
this 12 day of August, 1993

Kitty L. Bookout
Notary Public



* RECORDER'S STAMP *
*
*
*
*
*
*
*
*
*
*
*

93 + 94 Rental
ENTERED IN COMPUTER

AFTER RECORDING RETURN TO:

Michael W. Bonnell
Chemical Lime Company
P.O. Box 121874
Fort Worth, TX 76121

EVIDENCE OF PAYMENT

Annual Rental Fee for Fiscal Years 1993 and 1994

STATE OF TEXAS)
) SS.
COUNTY OF TARRANT)

TO ALL WHOM IT MAY CONCERN:

This will serve as a notice that the owner or claimant of the mining claim(s) listed in Exhibit "A" has paid the annual rental fee of \$100.00 for each mining claim or mill site, for each of the assessment years beginning on September 1, 1992 and September 1, 1993, as required under Public Law 102-381 of October 5, 1992, 106 Stat. 1374, 1378-79, and intends to continue to hold such claims as authorized by the General Mining Law of 1872.

Name and Address of Client or Owner:

Chemstar Lime Company
P.O. Box 121874
Fort Worth, Texas 76121-1874

Dated this 16th day of August, 1993

Michael W. Bonnell
Michael W. Bonnell
Geotechnician for Chemical Lime Company

9:00 A.M.
PHOENIX, ARIZONA

AUG 19 '93

RECEIVED
BLM, AZ STATE OFFICE

Subscribed and sworn to before me
this 12 day of August, 1993

Kitty L. Bookout
Notary Public



* RECORDER'S STAMP *
*
*
*
*
*
*
*
*
*
*
*

Exhibit "A"

Douglas Placer Claims
Sections 1 & 12, Township 24 South, Range 25 East
Cochise County, Arizona

Owner: Chemstar Lime Company
P.O. Box 121874
Fort Worth, Texas 76121-1874

<u>Claim Name</u>	<u>BLM Serial Number</u>
Susan 2	325951
Susan 3	325952
Susan 4	325953
Susan 5	325954
Howard Sidney #9	325955
Howard Sidney #10	325956

Total claims: 6

RECEIVED
B.L.M. AZ STATE OFFICE
Aug 19 '93
9:00 A.M.
PHOENIX, ARIZONA

94 Rental
ENTERED IN COMPUTER
8/30/93
Jeras

Exhibit "A"

Douglas Millsite Claims
Section 12, Township 24 South, Range 25 East, and
Section 7, Township 24 South, Range 26 East
Cochise County, Arizona

Owner: Chemstar Lime Company
P.O. Box 121874
Fort Worth, Texas 76121-1874

<u>Claim Name</u>	<u>BLM Serial Number</u>
Douglas Millsite 1	AMC 326736
Douglas Millsite 2	AMC 326737
Douglas Millsite 3	AMC 326738
Douglas Millsite 4	AMC 326739
Douglas Millsite 5	AMC 326740
Douglas Millsite 6	AMC 326741
Douglas Millsite 7	AMC 326742
Douglas Millsite 8	AMC 326743

Total claims: 8

9:00 A.M.
PHOENIX, ARIZONA

AUG 19 '93

RECEIVED
B.L.M. AZ STATE OFFICE

94 Rental
ENTERED IN COMPUTER

8/30/93
Serrano

AFTER RECORDING RETURN TO:

Michael W. Bonnell
Chemical Lime Company
P.O. Box 121874
Fort Worth, TX 76121

EVIDENCE OF PAYMENT

Advanced Rental Fee for Assessment Year beginning September 1, 1993

STATE OF TEXAS)
) SS.
COUNTY OF TARRANT)

TO ALL WHOM IT MAY CONCERN:

This will serve as notice that the owner or claimant of the mining claim(s) listed in Exhibit "A" has paid the advanced rental fee of \$100.00 for each mining claim or mill site, for the assessment year beginning September 1, 1993, as required under Public Law 102-381 of October 5, 1992, 106 Stat. 1374, 1378-79, and intends to continue to hold such claims as authorized by the General Mining Law of 1872. No annual rental fee for fiscal year 1993 is required for those claims listed in Exhibit "A" inasmuch as these claims/sites were located subsequent to October 5, 1992 and prior to September 1, 1993, and a \$100.00 holding fee was paid at the time the claims/sites were filed with the BLM.

Name and Address of Client or Owner: Chemstar Lime Company
 P.O. Box 121874
 Fort Worth, Texas 76121-1874

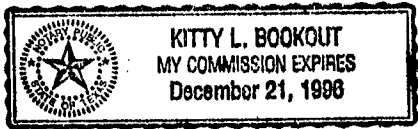
Dated this 16th day of August, 1993

Michael W. Bonnell
Michael W. Bonnell
Geotechnician for Chemical Lime Company

RECEIVED
BLM AZ STATE OFFICE
Aug 19 '93
9:00 A.M.
PHOENIX, ARIZONA

Subscribed and sworn to before me
this 12 day of August, 1993

Kitty L. Bookout
Notary Public



* RECORDER'S STAMP *
*
*
*
*
*
*
*
*
*
*
*

AFTER RECORDING RETURN TO:

Michael W. Bonnell
Chemical Lime Company
P.O. Box 121874
Fort Worth, TX 76121

EVIDENCE OF PAYMENT

Advanced Rental Fee for Assessment Year beginning September 1, 1993

STATE OF TEXAS)
) SS.
COUNTY OF TARRANT)

TO ALL WHOM IT MAY CONCERN:

This will serve as notice that the owner or claimant of the mining claim(s) listed in Exhibit "A" has paid the advanced rental fee of \$100.00 for each mining claim or mill site, for the assessment year beginning September 1, 1993, as required under Public Law 102-381 of October 5, 1992, 106 Stat. 1374, 1378-79, and intends to continue to hold such claims as authorized by the General Mining Law of 1872. No annual rental fee for fiscal year 1993 is required for those claims listed in Exhibit "A" inasmuch as these claims/sites were located subsequent to October 5, 1992 and prior to September 1, 1993, and a \$100.00 holding fee was paid at the time the claims/sites were filed with the BLM.

Name and Address of Client or Owner:

Chemstar Lime Company
P.O. Box 121874
Fort Worth, Texas 76121-1874

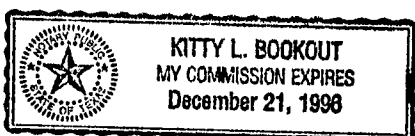
Dated this 16th day of August, 1993

Michael W. Bonnell
Michael W. Bonnell
Geotechnician for Chemical Lime Company

RECEIVED
BLM, AZ STATE OFFICE
Aug 19 '93
9:00 A.M.
PHOENIX, ARIZONA

Subscribed and sworn to before me
this 12 day of August, 1993

Kitty L. Bookout
Notary Public



* RECORDER'S STAMP *

UNITED STATES
DEPARTMENT OF THE INTERIOR
BUREAU OF LAND MANAGEMENT

RECEIPT AND ACCOUNTING ADVICE

NO. 1901017⁰⁴
08/19/93

Subject: CLAIM RENTAL FEE 1993 & 1994 (102) 2 34 13 23,300.00
CLAIM RENTAL FEE 1994 (29) ✓

Applicant: CHEMICAL MANAGEMENT CO. INC
BOX 121874
FORT WORTH TX. 76121-1874

SAME CK. # 13184
817-732-8164
Remitter:

Assignor:

LEASE MANAGEMENT DATA										<input type="checkbox"/> NEW	<input type="checkbox"/> UPDATE	<input type="checkbox"/> PAYMENT
ORIGINAL SERIAL NO.		ASG.	TYPE	ST.	CTY.	FUND SYMBOL			ACRES/UNITS		RATE	
AMC 318816, ET AL												
AMOUNT	ANV. DATE	EXP. DATE	BILL CYC.	S/C	DISTRICT	NEXT BILL	MISC. DATA	U of M	ACTUAL UNITS			
ASSIGNMENT SERIAL NO.		ASG.	TYPE	ST.	CTY.	FUND SYMBOL			ACRES/UNITS		RATE	
AMOUNT	ANV. DATE	EXP. DATE	BILL CYC.	S/C	DISTRICT	NEXT BILL	MISC. DATA	U of M	ACTUAL UNITS			
APPLY REMITTANCE						Remarks:						
ACTION	FUND SYMBOL		CTY.	AMOUNT								
FILING FEE												
RENTAL												
UNEARNED												
REFUND												
TOTAL												
AMOUNT DUE												
<input type="checkbox"/> Lease in Escrow? <input type="checkbox"/> KGS? <input type="checkbox"/> Auto Escalates? <input type="checkbox"/> Auto Renew?						FOR MMS USE ONLY						
Of Interest? Operating Rights? Operator Bond Filed?						BILLEE NUMBER OCS SECTION CODE		FOREST REFUGE				

NOTICE!!

These documents have been scanned!

Do not place un-scanned documents beneath this notice!

Do not remove this notice from this file!

GPO Jacket No. 560-102
Print Order 61540
Rise Business Services, LLC
Job=AZ15 7/29/2019



Box Number= AZ15185



Claim Begin-End: AMC326721-AMC326743

5 Miscellaneous



AZ15185-3

AMC326452-AMC326786

GRESHAM, VARNER, SAVAGE, NOLAN & TILDEN

LAW OFFICES

600 NORTH ARROWHEAD AVENUE, SUITE 300
SAN BERNARDINO, CALIFORNIA 92401
(714) 884-2171 (714) 824-9611
TELECOPIER (714) 888-2120

ALLEN B. GRESHAM
BRUCE D. VARNER
PHILIP M. SAVAGE, III
JOHN C. NOLAN
M. WILLIAM TILDEN
JAMES E. GOOD
MARK A. OSTOICH
THOMAS N. JACOBSON
STEPHAN G. SALESON
ROBERT W. RITTER, JR.
ROBIN BRAMLETT COCHRAN
FRANK J. DELANY
DUKE D. ROUSE
JOHN B. MCCAULEY
ERNEST E. RIPPENBURGH
MICHAEL DUANE DAVIS
BART W. BRIZZEE

CRAIG O. DOBLER
DARYL H. CARLSON
RICHARD D. MARCA
PATRICK G. MITCHELL
MICHAEL O. WOLF
JAY C. EGENES
PENELOPE ALEXANDER
TARA REILLY WIRTZ
JAMES R. BAXTER
MICHAEL G. RAMSEY
BRENDAN W. BRANDT
RONALD D. GETCHEY
SAUL JAFFE
DAVID P. RUTH

WILLIAM GUTHRIE (1886-1947)
DONALD W. JORDAN (1907-1989)
JOHN B. LONERGAN (RETIRED 1978)

RIVERSIDE OFFICE
3737 MAIN STREET, SUITE 800
RIVERSIDE, CALIFORNIA 92501
TELEPHONE (714) 274-7777

VICTORVILLE OFFICE
1401 PARK AVENUE, SUITE 140
VICTORVILLE, CALIFORNIA 92392
TELEPHONE (619) 243-2889

June 14, 1993

SENT CERTIFIED RETURN RECEIPT REQUESTED #P 153 159 215

Bureau of Land Management - Arizona State Office
P. O. Box 16563
Phoenix, Arizona 85011

Attention: Records and Title Section

Gentlemen:

In accordance with the Department of the Interior regulations 43 USC 3833.1-2, please find enclosed for filing a copy of Notices of Location for Douglas Lode 1 through Douglas Lode 15 and Douglas Mill Site 1 through Douglas Mill Site 8 located in Cochise County, State of Arizona which were recorded with the Cochise County Recorder's Office on May 14, 1993 as Document Nos. 930512582 through 930512604. The owner of the above-entitled claims is **Chemstar Lime Company**. The current mailing address is 3724 Hulen Street, Fort Worth, Texas 76107.

Also enclosed will be found a check in the amount of \$2,530.00 which represents the filing fee of \$10.00 and the holding fee of \$100.00 for each of the 23 notices of location.

Please return the accounting advice confirmation of receipt and BLM file-stamped copy of Notice/Proof to this office. If any further information is needed to comply with 43 USC 3833.1-2, please inform the undersigned so that we may supply same within the time required by law within which to file.

Sincerely,



M. William Tilden
Of GRESHAM, VARNER, SAVAGE, NOLAN
& TILDEN

MWT:pw
Enclosures

cc: Jim Kelley with original notices of location
Larry Warner without enclosures
Patricia Larue Smithson without enclosures

PHOENIX, ARIZONA
9:00 AM

JUN 16 '93

RECEIVED
BLM ARIZONA STATE OFFICE

UNITED STATES DEPARTMENT OF THE INTERIOR
BUREAU OF LAND MANAGEMENT
ARIZONA STATE OFFICE

IN REPLY REFER TO:

AMC 326721
AMC 329405

Memorandum

To: Case File

From: Mary

Subject: Documentation of Telephone Conversation

Name of Person Contacted: Sylvia Hood

Telephone Number of Person Contacted: (909) 884-2171

Date of Contact: 6/8/95

Summary: Sylvia called re Douglas
Lode II.

When paying maintenance fee
for 1995 the incorrect serial
number was listed. They
intended to pay for AMC 329405
rather than 326731

Mary

NOTICE!!

These documents have been scanned!

Do not place un-scanned documents beneath this notice!

Do not remove this notice from this file!

GPO Jacket No. 560-102
Print Order 61540
Rise Business Services, LLC
Job=AZ15 7/29/2019



Box Number= AZ15185



Claim Begin-End: AMC326721-AMC326743

6 Location Notices-Amendments and Supporting Documents



AZ15185-3

AMC326452-AMC326786

RECORDING REQUESTED BY:
M. William Tilden, Esq.

AFTER RECORDING RETURN TO:
M. William Tilden, Esq.
Gresham, Varner, Savage, Nolan & Tilden
600 North Arrowhead Avenue
Third Floor
San Bernardino, California 92401



MAY 14 1993
2pm 500
E-2

FEE # 930512582
OFFICIAL RECORDS
COCHISE COUNTY
DATE 05/14/93 HOUR 2

REQUEST OF
GRESHAM VARNER SAVAGE NOLAN
CHRISTINE RHODES-RECORDER
FEE : 9.00 PAGES : 2

NOTICE OF LOCATION
(Arizona-Lode)

The undersigned **Chemstar Lime Company**, an Arizona corporation, whose address is **c/o Jim Kelley, Vice-President, Geology, Chemstar Lime Company, 3724 Hulen Street, Fort Worth, Texas 76107-6815**, has located the **Douglas Lode** 1 lode mining claim, more particularly described below. The date of location is the 6 day of MAY, 1993.

The number of linear feet claimed in length along the course of the vein, each way from the point of discovery, is 1400 feet in a NORTHERLY direction, and 100 feet in a SOUTHERLY direction, together with 300 feet on each side of the center of the claim. The general course of the lode or vein is north/south.

The lode mining claim is located in the

<u>NE</u>	Quarter of Section	<u>1</u>	T.	<u>24</u>	S., R.	<u>25</u>	E.,
<u>SE</u>	Quarter of Section	<u>1</u>	T.	<u>24</u>	S., R.	<u>25</u>	E.,
<u>NW</u>	Quarter of Section	<u>1</u>	T.	<u>24</u>	S., R.	<u>25</u>	E.,
<u>SW</u>	Quarter of Section	<u>1</u>	T.	<u>24</u>	S., R.	<u>25</u>	E.,

Gila & Salt River Meridian, Cochise County, Arizona, and is described by metes and bounds as follows:

Beginning at Corner No. 1 from which THE SOUTHEAST CORNER OF SAID SECTION 1
bears SOUTH a distance of
3857 feet; and EAST a distance of 2712 feet;

Thence EAST a distance of 330 feet to Corner No. 2;
Thence EAST a distance of 300 feet to Corner No. 3;
Thence SOUTH a distance of 1500 feet to Corner No. 4;
Thence WEST a distance of 300 feet to Corner No. 5;
Thence WEST a distance of 300 feet to Corner No. 6;
Thence NORTH a distance of 1500 feet to corner No. 1,
the place of beginning.

The boundaries of this lode claim are monumented by six substantial posts projecting at least four feet above the surface of the ground, one at each corner of the claim and one at the center of each end line of this lode claim; marked to identify the corner or end center of this claim.

This claim is contiguous to and is bounded by the following claims or mill sites:

<u>LHL 2 lode claim</u>	on the	<u>north</u>
<u>Douglas Lode 2</u>	on the	<u>east</u>
<u>Douglas Lode 3</u>	on the	<u>south</u>

A map, plat or sketch of the claim is attached hereto.

Chemstar Lime Company,
an Arizona corporation

BY

James L. Kelley

Agent

PHOENIX, ARIZONA

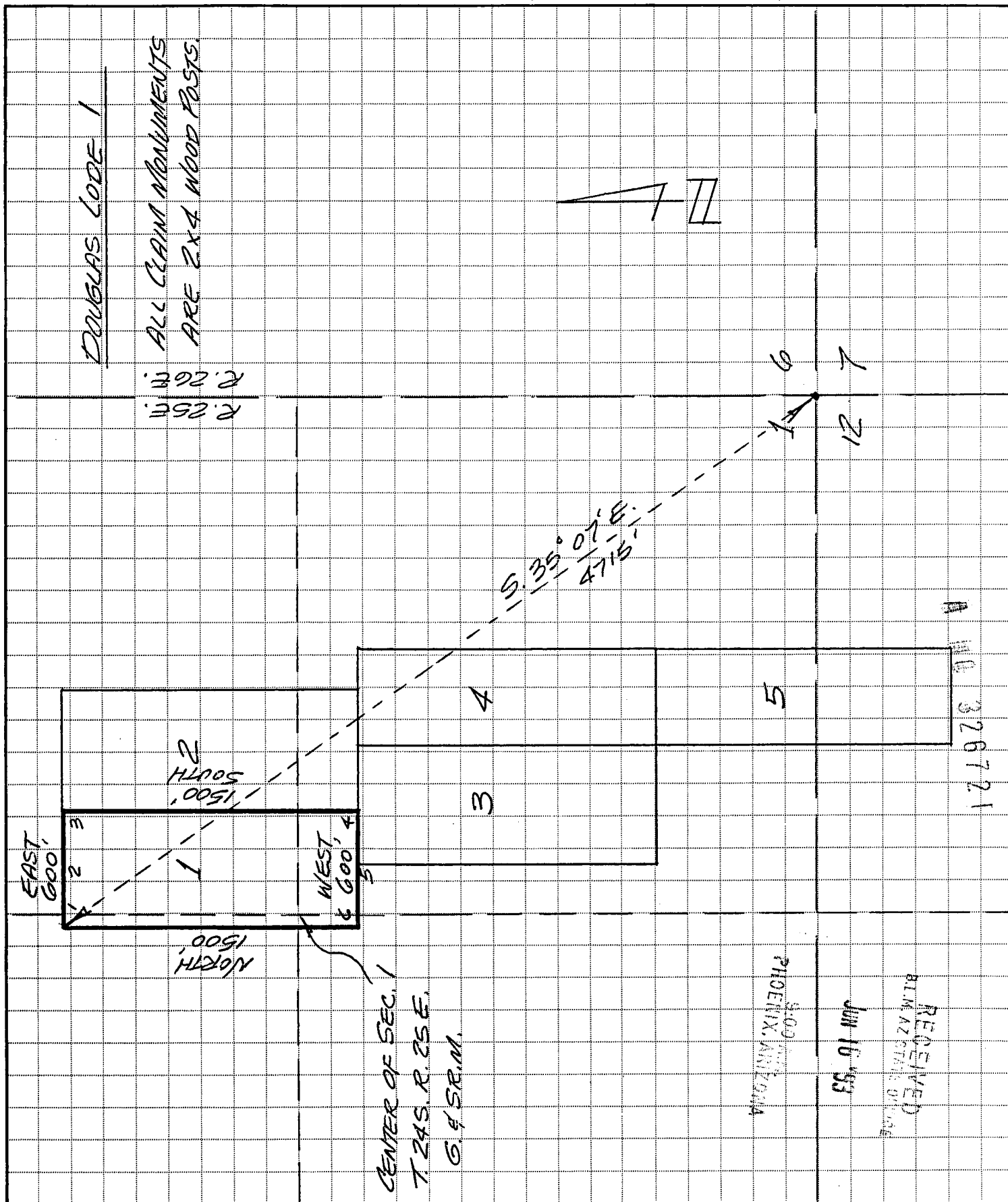
JUN 16 '93

RECEIVED
BLM, AZ STATE OFFICE

NO 326721

CHEMSTAR LIME COMPANY
3724 HULEN STRE
FORT WORTH, TEXAS 76107

JOB DOUGLAS LODES 1 THRU 5
SHEET NO. COCHISE COUNTY OF ARIZONA
CALCULATED BY J.A.L. DATE 5-4-93
CHECKED BY _____ DATE _____
SCALE 1" = 660 FT.



RECORDING REQUESTED BY:
M. William Tilden, Esq.

AFTER RECORDING RETURN TO:
M. William Tilden, Esq.
Gresham, Varner, Savage, Nolan & Tilden
600 North Arrowhead Avenue
Third Floor
San Bernardino, California 92401



MAY 14 1993
2pm 500
E-2

FEE # 930512583
OFFICIAL RECORDS
COCHISE COUNTY
DATE 05/14/93 HOUR 2

REQUEST OF
GRESHAM VARNER SAVAGE NOLAN
CHRISTINE RHODES-RECORDER
FEE : 9.00 PAGES : 2

NOTICE OF LOCATION
(Arizona-Lode)

The undersigned **Chemstar Lime Company**, an Arizona corporation, whose address is **c/o Jim Kelley, Vice-President, Geology, Chemstar Lime Company, 3724 Hulen Street, Fort Worth, Texas 76107-6815**, has located the **Douglas Lode** 2 lode mining claim, more particularly described below. The date of location is the 0 day of MAY, 1993.

The number of linear feet claimed in length along the course of the vein, each way from the point of discovery, is 1400 feet in a NORTHERLY direction, and 100 feet in a SOUTHERLY direction, together with 300 feet on each side of the center of the claim. The general course of the lode or vein is north/south.

The lode mining claim is located in the

NE	Quarter of Section	<u>1</u>	T.	<u>24</u>	S., R.	<u>25</u>	E.,
SE	Quarter of Section	<u>1</u>	T.	<u>24</u>	S., R.	<u>25</u>	E.,
	Quarter of Section		T.		S., R.		E.,
	Quarter of Section		T.		S., R.		E.,

Gila & Salt River Meridian, Cochise County, Arizona, and is described by metes and bounds as follows:

Beginning at Corner No. 1 from which THE SOUTHEAST CORNER OF SAID SECTION 1
bears SOUTH a distance of 2112 feet;
3848 feet; and EAST a distance of 2112 feet;

Thence	<u>EAST</u>	a distance of	<u>300</u>	feet to Corner No. 2;
Thence	<u>EAST</u>	a distance of	<u>300</u>	feet to Corner No. 3;
Thence	<u>SOUTH</u>	a distance of	<u>1500</u>	feet to Corner No. 4;
Thence	<u>WEST</u>	a distance of	<u>300</u>	feet to Corner No. 5;
Thence	<u>WEST</u>	a distance of	<u>300</u>	feet to Corner No. 6;
Thence	<u>NORTH</u>	a distance of	<u>1500</u>	feet to corner No. 1,

the place of beginning.

The boundaries of this lode claim are monumented by six substantial posts projecting at least four feet above the surface of the ground, one at each corner of the claim and one at the center of each end line of this lode claim; marked to identify the corner or end center of this claim.

This claim is contiguous to and is bounded by the following claims or mill sites:

<u>LHL 3 lode claim</u>	on the	<u>north</u>
<u>Douglas Lode 4</u>	on the	<u>south</u>
<u>Douglas Lode 1</u>	on the	<u>west</u>

A map, plat or sketch of the claim is attached hereto.

Chemstar Lime Company,
an Arizona corporation

BY James P. [Signature] Agent

PHOENIX, ARIZONA

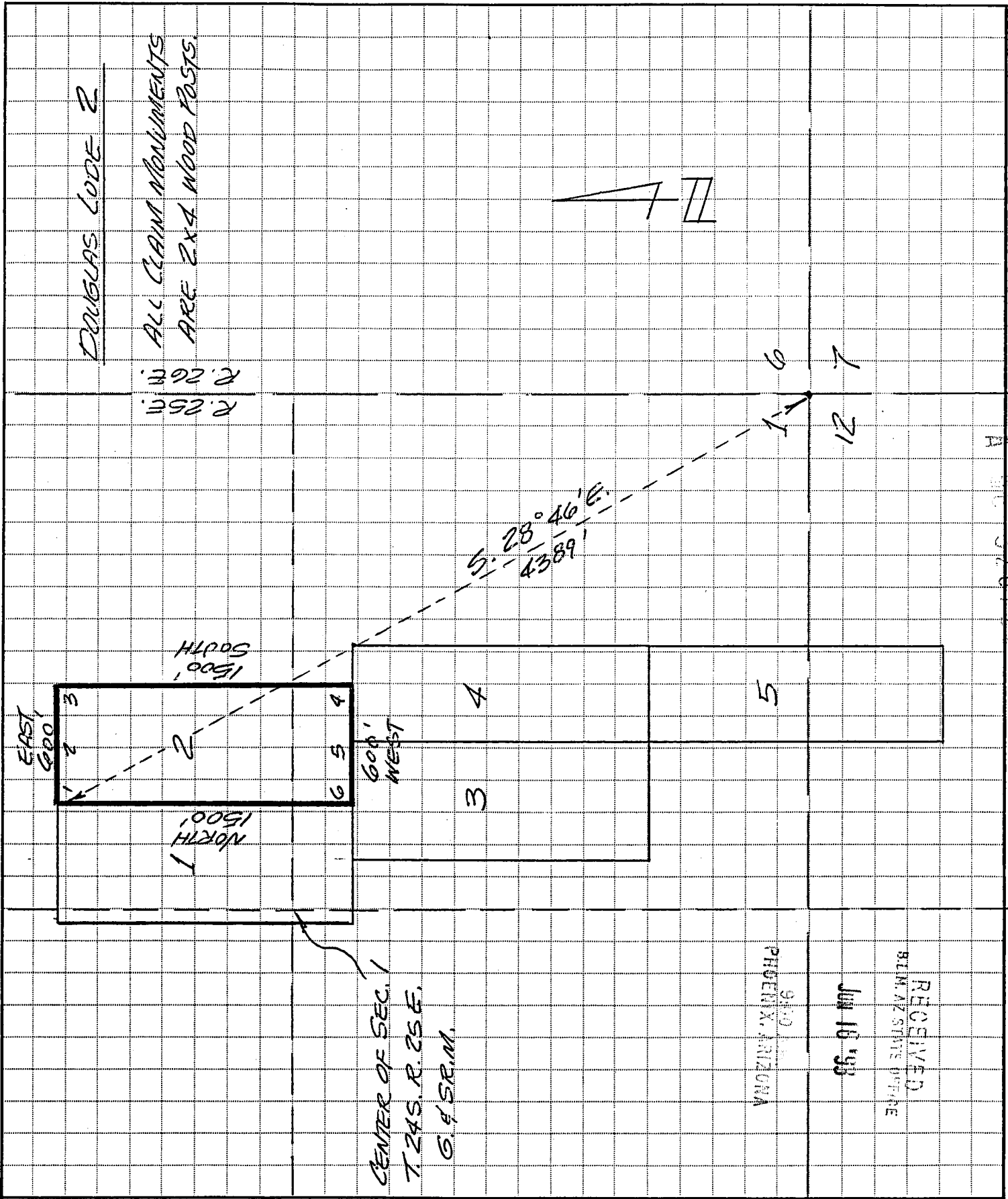
JUN 16 1993

RECEIVED
BLM AZ STATE OFFICE

160 326722

CHEMSTAR LIME COMPANY
 3724 HULEN STREET
 FORT WORTH, TEXAS 76107

JOB DOUGLAS LODES 1 THRU 5
 SHEET NO. COCHISE COUNTY OF ARIZONA
 CALCULATED BY J.H.L. DATE 5-4-93
 CHECKED BY _____ DATE _____
 SCALE 1" = 660 FT.



RECORDING REQUESTED BY:
M. William Tilden, Esq.

MAY 14 1993
2pm 500
E-2

AFTER RECORDING RETURN TO:
M. William Tilden, Esq.
Gresham, Varner, Savage, Nolan & Tilden
600 North Arrowhead Avenue
Third Floor
San Bernardino, California 92401



FEE # 930512584
OFFICIAL RECORDS
COCHISE COUNTY
DATE 05/14/93 HOUR 2

REQUEST OF
GRESHAM VARNER SAVAGE NOLAN
CHRISTINE RHODES-RECORDER
FEE : 9.00 PAGES : 2

NOTICE OF LOCATION
(Arizona-Lode)

The undersigned **Chemstar Lime Company**, an Arizona corporation, whose address is **c/o Jim Kelley, Vice-President, Geology, Chemstar Lime Company, 3724 Hulen Street, Fort Worth, Texas 76107-6815**, has located the **Douglas Lode** 3 lode mining claim, more particularly described below. The date of location is the 6 day of MAY, 1993.

The number of linear feet claimed in length along the course of the vein, each way from the point of discovery, is 750 feet in a NORTHERLY direction, and 750 feet in a SOUTHERLY direction, together with 300 feet on each side of the center of the claim. The general course of the lode or vein is north/south.

The lode mining claim is located in the

<u>SE</u>	Quarter of Section <u>1</u>	T. <u>24</u>	S., R. <u>25</u>	E.,
	Quarter of Section	T. _____	S., R. _____	E.,
	Quarter of Section	T. _____	S., R. _____	E.,
	Quarter of Section	T. _____	S., R. _____	E.,

Gila & Salt River Meridian, Cochise County, Arizona, and is described by metes and bounds as follows:

Beginning at Corner No. 1 from which THE SOUTHEAST CORNER OF SAID SECTION 1 bears SOUTH a distance of 2352 feet; and EAST a distance of 2381 feet;

Thence	<u>EAST</u>	a distance of	<u>300</u>	feet to Corner No. 2;
Thence	<u>EAST</u>	a distance of	<u>300</u>	feet to Corner No. 3;
Thence	<u>SOUTH</u>	a distance of	<u>1500</u>	feet to Corner No. 4;
Thence	<u>WEST</u>	a distance of	<u>300</u>	feet to Corner No. 5;
Thence	<u>WEST</u>	a distance of	<u>300</u>	feet to Corner No. 6;
Thence	<u>NORTH</u>	a distance of	<u>1500</u>	feet to corner No. 1,

the place of beginning.

The boundaries of this lode claim are monumented by six substantial posts projecting at least four feet above the surface of the ground, one at each corner of the claim and one at the center of each end line of this lode claim; marked to identify the corner or end center of this claim.

This claim is contiguous to and is bounded by the following claims or mill sites:

<u>Douglas Lode 1 & 2</u>	on the	<u>north</u>
<u>Douglas Lode 4</u>	on the	<u>east</u>

A map, plat or sketch of the claim is attached hereto.

Chemstar Lime Company,
an Arizona corporation

By

James A. Kelley
Agent

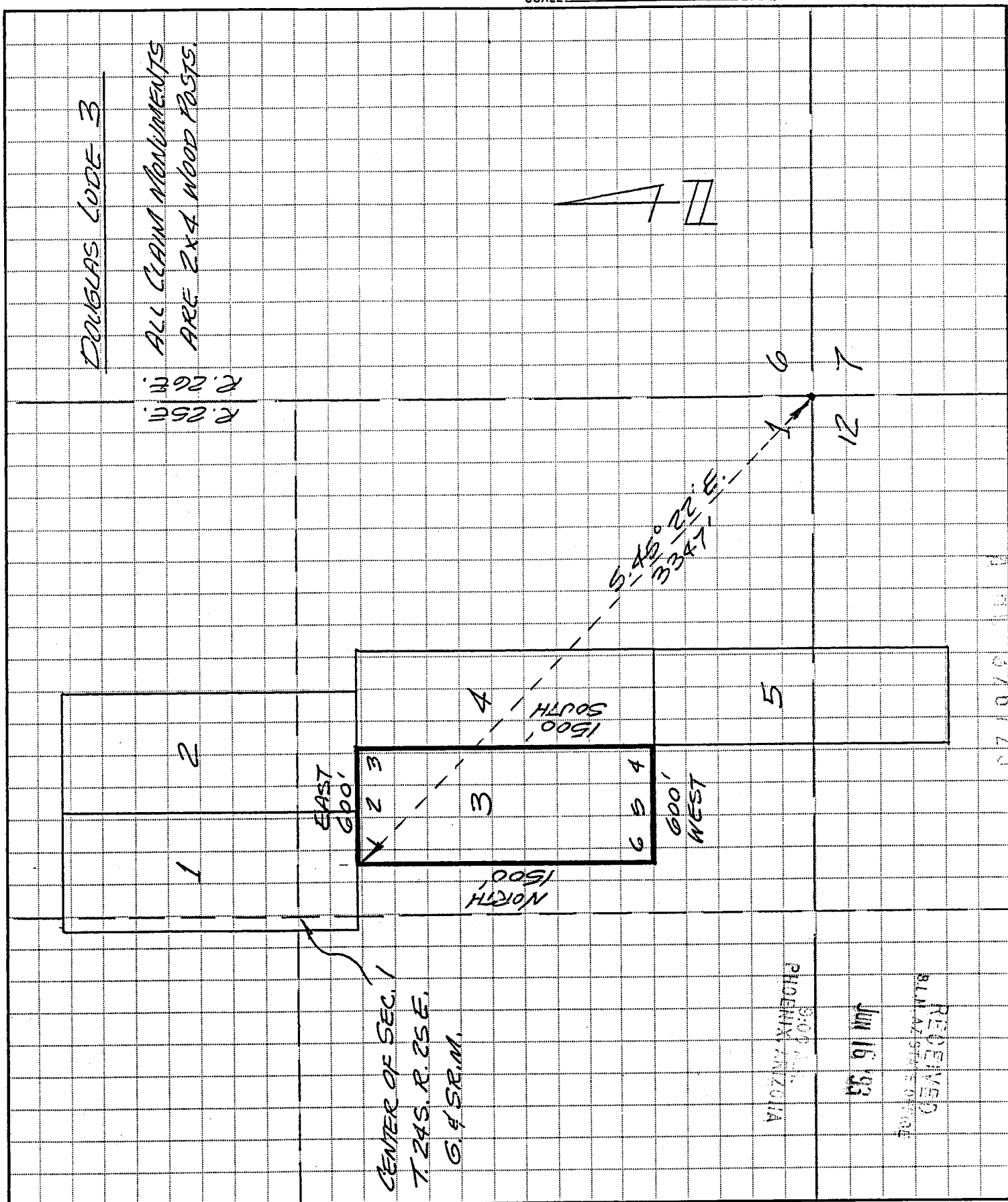
PHOENIX, ARIZONA
9:00 AM

JUN 16 '93

RECEIVED
BLM AZ STATE OFFICE

CHEMSTAR LINE COMPANY
3724 HULEN STREET
FORT WORTH, TEXAS 76107

JOB DOUGLAS LODES 1 THRU 5
SHEET NO. COCHISE COUNTY OF ARIZONA
CALCULATED BY J.A.L. DATE 5-4-93
CHECKED BY _____ DATE _____
SCALE 1" = 660 FT.



RECORDING REQUESTED BY:
M. William Tilden, Esq.

AFTER RECORDING RETURN TO:
M. William Tilden, Esq.
Gresham, Varner, Savage, Nolan & Tilden
600 North Arrowhead Avenue
Third Floor
San Bernardino, California 92401



MAY 14 1993
2pm 500
E-2

FEE # 930512585
OFFICIAL RECORDS
COCHISE COUNTY
DATE 05/14/93 HOUR 2

REQUEST OF
GRESHAM VARNER SAVAGE NOLAN
CHRISTINE RHODES-RECORDER
FEE : 9.00 PAGES : 2

NOTICE OF LOCATION
(Arizona-Lode)

The undersigned **Chemstar Lime Company**, an Arizona corporation, whose address is **c/o Jim Kelley, Vice-President, Geology, Chemstar Lime Company, 3724 Hulen Street, Fort Worth, Texas 76107-6815**, has located the **Douglas Lode** 4 lode mining claim, more particularly described below. The date of location is the 6 day of MAY, 1993.

The number of linear feet claimed in length along the course of the vein, each way from the point of discovery, is 250 feet in a NORTHERLY direction, and 1250 feet in a SOUTHERLY direction, together with 250 feet on each side of the center of the claim. The general course of the lode or vein is north/south.

The lode mining claim is located in the

<u>SE</u>	Quarter of Section <u>1</u>	, T. <u>24</u>	S., R. <u>25</u>	E.,
	Quarter of Section	, T.	S., R.	E.,
	Quarter of Section	, T.	S., R.	E.,
	Quarter of Section	, T.	S., R.	E.,

Gila & Salt River Meridian, Cochise County, Arizona, and is described by metes and bounds as follows:

Beginning at Corner No. 1 from which THE SOUTHEAST CORNER OF SAID SECTION 1
bears SOUTH a distance of
2343 feet; and EAST a distance of 1781 feet;

Thence	<u>EAST</u>	a distance of	<u>250</u>	feet to Corner No. 2;
Thence	<u>EAST</u>	a distance of	<u>250</u>	feet to Corner No. 3;
Thence	<u>SOUTH</u>	a distance of	<u>1500</u>	feet to Corner No. 4;
Thence	<u>WEST</u>	a distance of	<u>250</u>	feet to Corner No. 5;
Thence	<u>WEST</u>	a distance of	<u>250</u>	feet to Corner No. 6;
Thence	<u>NORTH</u>	a distance of	<u>1500</u>	feet to corner No. 1,

the place of beginning.

The boundaries of this lode claim are monumented by six substantial posts projecting at least four feet above the surface of the ground, one at each corner of the claim and one at the center of each end line of this lode claim; marked to identify the corner or end center of this claim.

This claim is contiguous to and is bounded by the following claims or mill sites:

<u>Douglas Lode 2</u>	on the	<u>north</u>
<u>Douglas Lode 5</u>	on the	<u>south</u>
<u>Douglas Lode 3</u>	on the	<u>west</u>

A map, plat or sketch of the claim is attached hereto.

Chemstar Lime Company,
an Arizona corporation

BY

James Kelley
Agent

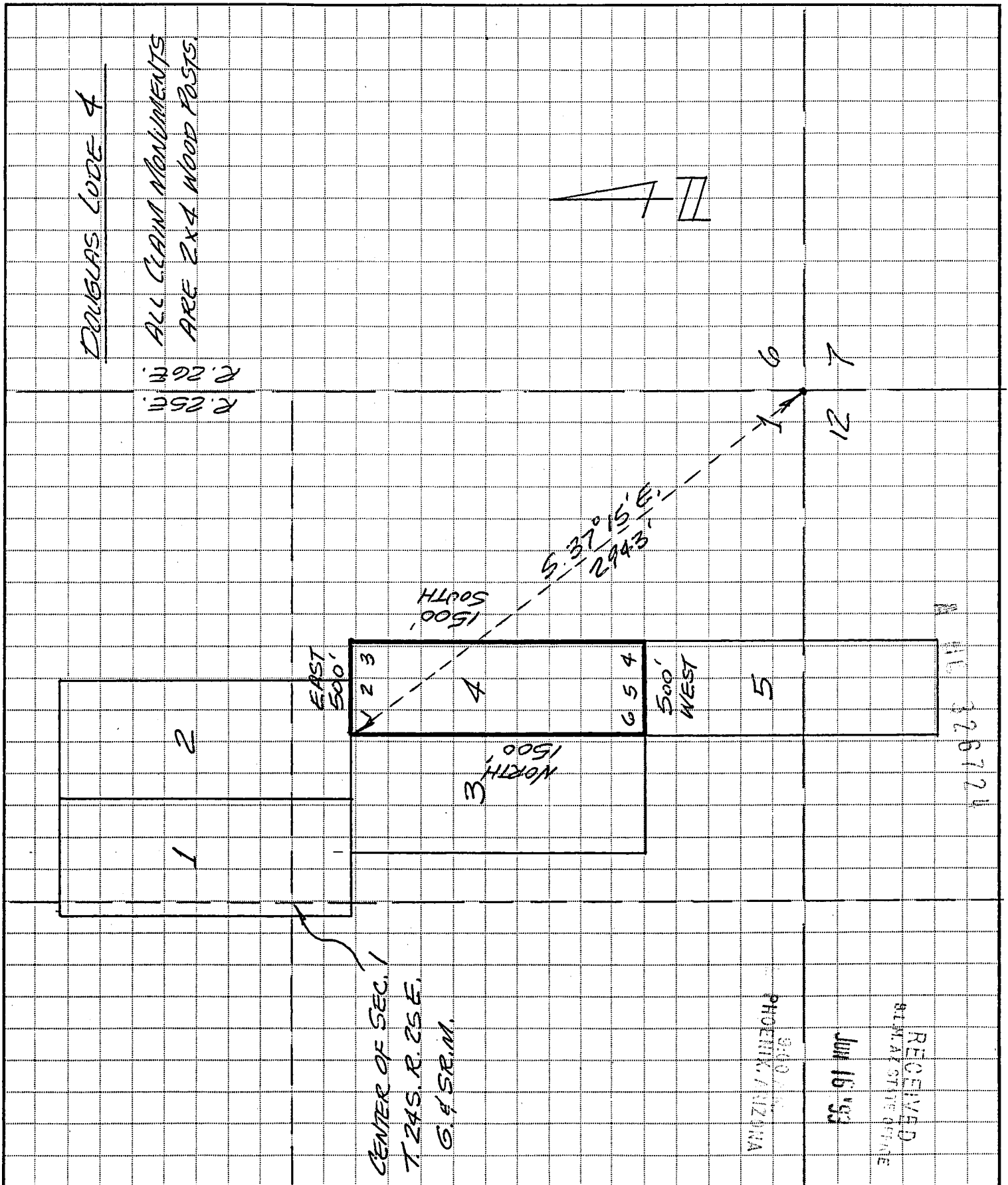
PHOENIX, ARIZONA

JUN 16 '93

RECEIVED
BLM AZ STATE OFFICE

CHEMISTAR LIME COMPANY
3724 HULEN STREET
FORT WORTH, TEXAS 76107

JOB DOUGLAS LODES 1 THRU 5
SHEET NO. COCHISE COUNTY OF ARIZONA
CALCULATED BY J.A.L. DATE 5-4-93
CHECKED BY _____ DATE _____
SCALE 1" = 660 FT.



RECORDING REQUESTED BY:
M. William Tilden, Esq.

AFTER RECORDING RETURN TO:
M. William Tilden, Esq.
Gresham, Varner, Savage, Nolan & Tilden
600 North Arrowhead Avenue
Third Floor
San Bernardino, California 92401



FEE # 930512586
OFFICIAL RECORDS
COCHISE COUNTY
DATE 05/14/93 HOUR 2

REQUEST OF
GRESHAM VARNER SAVAGE NOLAN
CHRISTINE RHODES-RECORDER
FEE : 9.00 PAGES : 2

NOTICE OF LOCATION
(Arizona-Lode)

The undersigned **Chemstar Lime Company**, an Arizona corporation, whose address is **c/o Jim Kelley, Vice-President, Geology, Chemstar Lime Company, 3724 Hulen Street, Fort Worth, Texas 76107-6815**, has located the **Douglas Lode 5** lode mining claim, more particularly described below. The date of location is the 6 day of MAY, 1993.

The number of linear feet claimed in length along the course of the vein, each way from the point of discovery, is 250 feet in a NORTHERLY direction, and 1250 feet in a SOUTHERLY direction, together with 250 feet on each side of the center of the claim. The general course of the lode or vein is north/south.

The lode mining claim is located in the

SE	Quarter of Section	1	T.	24	S., R.	25	E.,
NE	Quarter of Section	12	T.	24	S., R.	25	E.,
	Quarter of Section		T.		S., R.		E.,
	Quarter of Section		T.		S., R.		E.,

Gila & Salt River Meridian, Cochise County, Arizona, and is described by metes and bounds as follows:

Beginning at Corner No. 1 from which THE SOUTHEAST CORNER OF SAID SECTION 1 bears SOUTH a distance of 843 feet; and EAST a distance of 1789 feet;

Thence	<u>EAST</u>	a distance of	<u>250</u>	feet to Corner No. 2;
Thence	<u>EAST</u>	a distance of	<u>250</u>	feet to Corner No. 3;
Thence	<u>SOUTH</u>	a distance of	<u>1500</u>	feet to Corner No. 4;
Thence	<u>WEST</u>	a distance of	<u>250</u>	feet to Corner No. 5;
Thence	<u>WEST</u>	a distance of	<u>250</u>	feet to Corner No. 6;
Thence	<u>NORTH</u>	a distance of	<u>1500</u>	feet to Corner No. 7, 1
Thence		a distance of		feet to Corner No. 8;
Thence		a distance of		feet to corner No. 1, <u>OK</u>

the place of beginning. EXCEPTING THEREFROM THOSE PORTIONS OF DOUGLAS MILLSITES 1, 2, & 3.

The boundaries of this lode claim are monumented by eight substantial posts projecting at least four feet above the surface of the ground, one at each corner of the claim and one at the center of each end line of this lode claim; marked to identify the corner or end center of this claim.

This claim is contiguous to and is bounded by the following claims or mill sites:

<u>Douglas Lode 4</u>	on the	<u>north</u>
<u>Douglas Mill Sites 1 and 2</u>	on the	<u>east (OVERLAP)</u>

A map, plat or sketch of the claim is attached hereto.

Chemstar Lime Company,
an Arizona corporation

By James L. Hughes Agent

PHOENIX, ARIZONA
9:00 AM
JUN 16 1993

RECEIVED
BLM, AZ STATE OFFICE
JUN 16 1993

SCALE 1" = 660 FT.

930512586

RECORDING REQUESTED BY:
M. William Tilden, Esq.

MAY 14 1993
2pm 5⁰⁰_{E-2}

AFTER RECORDING RETURN TO:
M. William Tilden, Esq.
Gresham, Varner, Savage, Nolan & Tilden
600 North Arrowhead Avenue
Third Floor
San Bernardino, California 92401



FEE # 930512587
OFFICIAL RECORDS
COCHISE COUNTY
DATE 05/14/93 HOUR 2

REQUEST OF
GRESHAM VARNER SAVAGE NOLAN
CHRISTINE RHODES-RECORDER
FEE : 9.00 PAGES : 2

NOTICE OF LOCATION
(Arizona-Lode)

The undersigned **Chemstar Lime Company**, an Arizona corporation, whose address is **c/o Jim Kelley, Vice-President, Geology, Chemstar Lime Company, 3724 Hulen Street, Fort Worth, Texas 76107-6815**, has located the **Douglas Lode** 6 lode mining claim, more particularly described below. The date of location is the 6 day of MAY, 1993.

The number of linear feet claimed in length along the course of the vein, each way from the point of discovery, is 100 feet in a NORTHERLY direction, and 1400 feet in a SOUTHERLY direction, together with 300 feet on each side of the center of the claim. The general course of the lode or vein is north/south.

The lode mining claim is located in the

<u>NE</u>	Quarter of Section <u>12</u>	T. <u>24</u>	S., R. <u>25</u>	E.,
	Quarter of Section	T.	S., R.	E.,
	Quarter of Section	T.	S., R.	E.,
	Quarter of Section	T.	S., R.	E.,

Gila & Salt River Meridian, Cochise County, Arizona, and is described by metes and bounds as follows:

Beginning at Corner No. 1 from which THE NORTHEAST CORNER OF SAID SECTION 12
bears NORTH a distance of
621 feet; and EAST a distance of 690 feet;

Thence <u>EAST</u>	a distance of <u>300</u>	feet to Corner No. 2;
Thence <u>EAST</u>	a distance of <u>300</u>	feet to Corner No. 3;
Thence <u>SOUTH</u>	a distance of <u>1500</u>	feet to Corner No. 4;
Thence <u>WEST</u>	a distance of <u>300</u>	feet to Corner No. 5;
Thence <u>WEST</u>	a distance of <u>300</u>	feet to Corner No. 6;
Thence <u>NORTH</u>	a distance of <u>1500</u>	feet to corner No. 1,

the place of beginning. EXCEPTING THEREFROM THOSE PORTIONS OF DOUGLAS MILLSITES 2, 3 AND 4.

The boundaries of this lode claim are monumented by six substantial posts projecting at least four feet above the surface of the ground, one at each corner of the claim and one at the center of each end line of this lode claim; marked to identify the corner or end center of this claim.

This claim is contiguous to and is bounded by the following claims or mill sites:

Douglas Lode 7 on the east
Douglas Mill Sites 3 and 4 on the west
DOUGLAS MILLSITES 2, 3, & 4 ON THE WEST (OVERLAP)

A map, plat or sketch of the claim is attached hereto.

Chemstar Lime Company,
an Arizona corporation

By

James O. Pugh
Agent

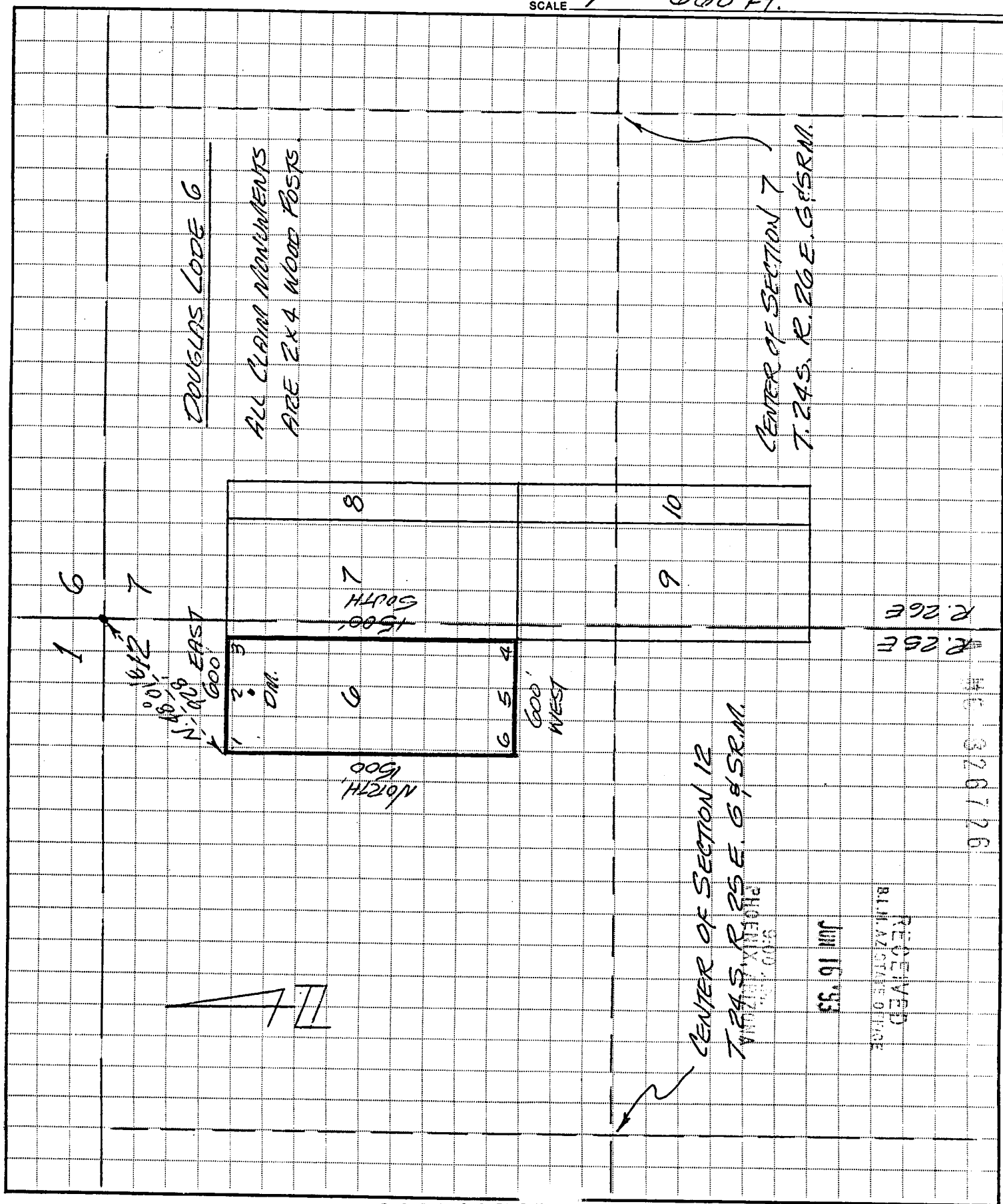
9:00 AM
PHOENIX, ARIZONA

JUN 16 '93

RECEIVED
BLM AZ STATE OFFICE

CHEMSTAR LINE COMPANY
3724 HULEN STREET
FORT WORTH, TEXAS 76107

JOB - UGL - LODES 6 THRU 10
SHEET NO. COCHISE COUNTY OF ARIZONA
CALCULATED BY J.A.L. DATE 5-4-93
CHECKED BY _____ DATE _____
SCALE 1" = 6600 FT.



RECORDING REQUESTED BY:
M. William Tilden, Esq.

MAY 14 1993
2pm 500
E-2

AFTER RECORDING RETURN TO:
M. William Tilden, Esq.
Gresham, Varner, Savage, Nolan & Tilden
600 North Arrowhead Avenue
Third Floor
San Bernardino, California 92401



FEE # 930512588
OFFICIAL RECORDS
COCHISE COUNTY
DATE 05/14/93 HOUR 2

REQUEST OF
GRESHAM VARNER SAVAGE NOLAN
CHRISTINE RHODES-RECORDER
FEE : 9.00 PAGES : 2

NOTICE OF LOCATION
(Arizona-Lode)

The undersigned **Chemstar Lime Company**, an Arizona corporation, whose address is **c/o Jim Kelley, Vice-President, Geology, Chemstar Lime Company, 3724 Hulen Street, Fort Worth, Texas 76107-6815**, has located the **Douglas Lode** 7 lode mining claim, more particularly described below. The date of location is the 6 day of MAY, 1993.

The number of linear feet claimed in length along the course of the vein, each way from the point of discovery, is 100 feet in a NORTHERLY direction, and 1400 feet in a SOUTHERLY direction, together with 300 feet on each side of the center of the claim. The general course of the lode or vein is north/south.

The lode mining claim is located in the

NE	Quarter of Section	<u>12</u>	T.	<u>24</u>	S., R.	<u>25</u>	E.,
NW-SW	Quarter of Section	<u>7</u>	T.	<u>24</u>	S., R.	<u>26</u>	E.,
	Quarter of Section		T.		S., R.		E.,
	Quarter of Section		T.		S., R.		E.,

Gila & Salt River Meridian, Cochise County, Arizona, and is described by metes and bounds as follows:

Beginning at Corner No. 1 from which THE NORTHEAST CORNER OF SAID SECTION 12 bears NORTH a distance of 624 feet; and EAST a distance of 90 feet;

Thence	<u>EAST</u>	a distance of	<u>300</u>	feet to Corner No. 2;
Thence	<u>EAST</u>	a distance of	<u>300</u>	feet to Corner No. 3;
Thence	<u>SOUTH</u>	a distance of	<u>1500</u>	feet to Corner No. 4;
Thence	<u>WEST</u>	a distance of	<u>300</u>	feet to Corner No. 5;
Thence	<u>WEST</u>	a distance of	<u>300</u>	feet to Corner No. 6;
Thence	<u>NORTH</u>	a distance of	<u>1500</u>	feet to corner No. 1,

the place of beginning.

The boundaries of this lode claim are monumented by six substantial posts projecting at least four feet above the surface of the ground, one at each corner of the claim and one at the center of each end line of this lode claim; marked to identify the corner or end center of this claim.

This claim is contiguous to and is bounded by the following claims or mill sites:

<u>Douglas Lode 8</u>	on the	<u>east</u>
<u>Douglas Lode 9</u>	on the	<u>south</u>
<u>Douglas Lode 6</u>	on the	<u>west</u>

A map, plat or sketch of the claim is attached hereto.

Chemstar Lime Company,
an Arizona corporation

BY

James A. Hughes

Agent

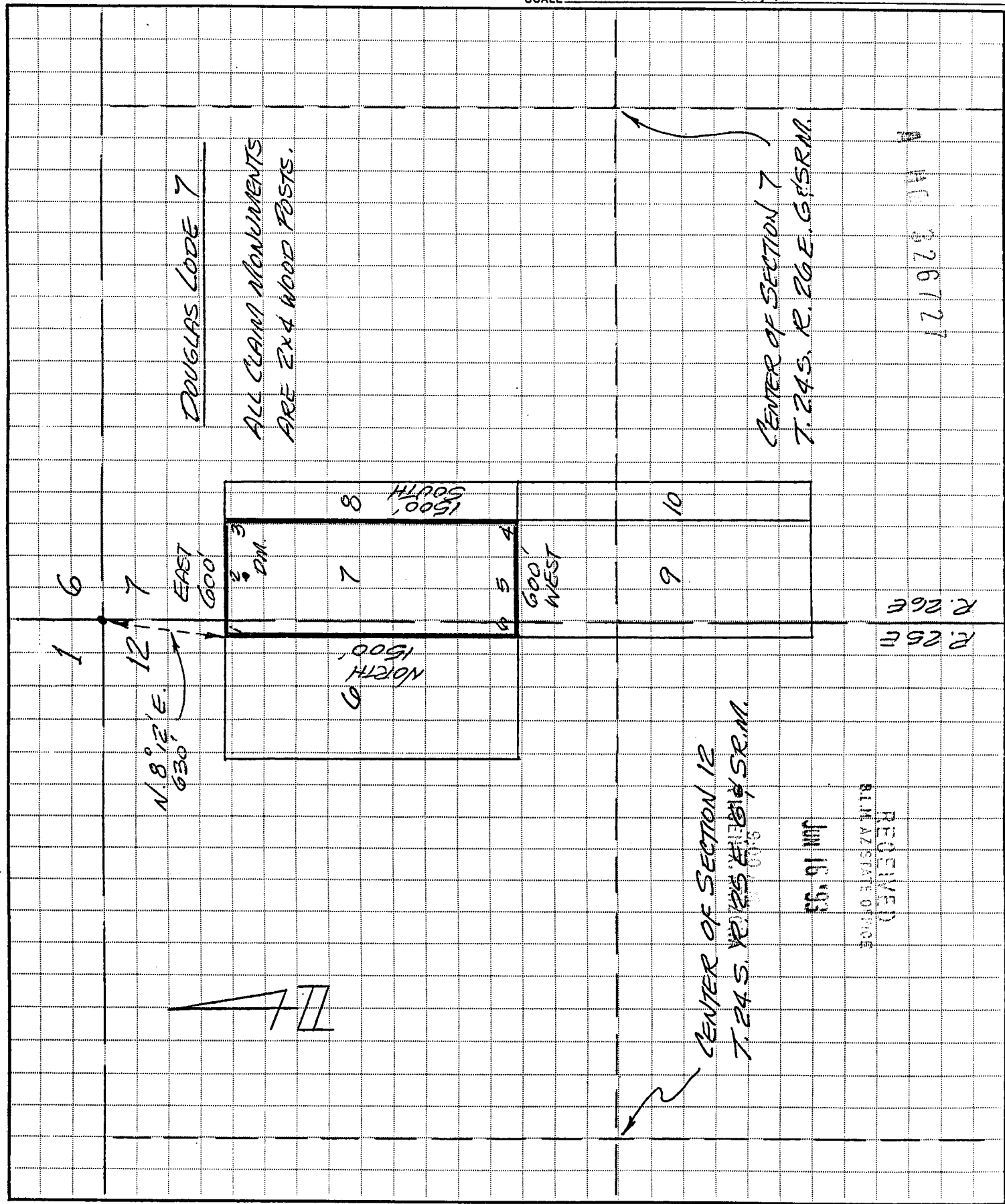
PHOENIX, ARIZONA

JUN 16 '93

RECEIVED
BLM AZ STATE OFFICE

CHEMSTAR LIME COMPANY
 3724 HULEN STREET
 FORT WORTH, TEXAS 76107

JOB DOUGLAS LODGES 6 THRU 10
 SHEET NO. COCHISE COUNTY OF ARIZONA
 CALCULATED BY J.A.L. DATE 5-4-93
 CHECKED BY _____ DATE _____
 SCALE 1" = 660 FT.



RECORDING REQUESTED BY:
M. William Tilden, Esq.

AFTER RECORDING RETURN TO:
M. William Tilden, Esq.
Gresham, Varner, Savage, Nolan & Tilden
600 North Arrowhead Avenue
Third Floor
San Bernardino, California 92401



MAY 14 1993
2pm 500
E-2
FEE # 930512589
OFFICIAL RECORDS
COCHISE COUNTY
DATE 05/14/93 HOUR 2

REQUEST OF
GRESHAM VARNER SAVAGE NOLAN
CHRISTINE RHODES-RECORDER
FEE : 9.00 PAGES : 2

NOTICE OF LOCATION
(Arizona-Lode)

The undersigned **Chemstar Lime Company**, an Arizona corporation, whose address is **c/o Jim Kelley, Vice-President, Geology, Chemstar Lime Company, 3724 Hulen Street, Fort Worth, Texas 76107-6815**, has located the **Douglas Lode** 8 lode mining claim, more particularly described below. The date of location is the 6 day of MAY, 1993.

The number of linear feet claimed in length along the course of the vein, each way from the point of discovery, is 100 feet in a NORTHERLY direction, and 1400 feet in a SOUTHERLY direction, together with 100 feet on each side of the center of the claim. The general course of the lode or vein is north/south.

The lode mining claim is located in the

<u>NW</u>	Quarter of Section <u>7</u>	T. <u>24</u>	S., R. <u>26</u>	E.,
	Quarter of Section	T.	S., R.	E.,
	Quarter of Section	T.	S., R.	E.,
	Quarter of Section	T.	S., R.	E.,

Gila & Salt River Meridian, Cochise County, Arizona, and is described by metes and bounds as follows:

Beginning at Corner No. 1 from which THE NORTHWEST CORNER OF SAID SECTION 7 bears NORTH a distance of 627 feet; and WEST a distance of 510 feet;

Thence <u>EAST</u>	a distance of <u>100</u>	feet to Corner No. 2;
Thence <u>EAST</u>	a distance of <u>100</u>	feet to Corner No. 3;
Thence <u>SOUTH</u>	a distance of <u>1500</u>	feet to Corner No. 4;
Thence <u>WEST</u>	a distance of <u>100</u>	feet to Corner No. 5;
Thence <u>WEST</u>	a distance of <u>100</u>	feet to Corner No. 6;
Thence <u>NORTH</u>	a distance of <u>1500</u>	feet to corner No. 1,

the place of beginning.

The boundaries of this lode claim are monumented by six substantial posts projecting at least four feet above the surface of the ground, one at each corner of the claim and one at the center of each end line of this lode claim; marked to identify the corner or end center of this claim.

This claim is contiguous to and is bounded by the following claims or mill sites:

<u>Douglas Lode 10</u>	on the <u>south</u>
<u>Douglas Lode 7</u>	on the <u>west</u>

A map, plat or sketch of the claim is attached hereto.

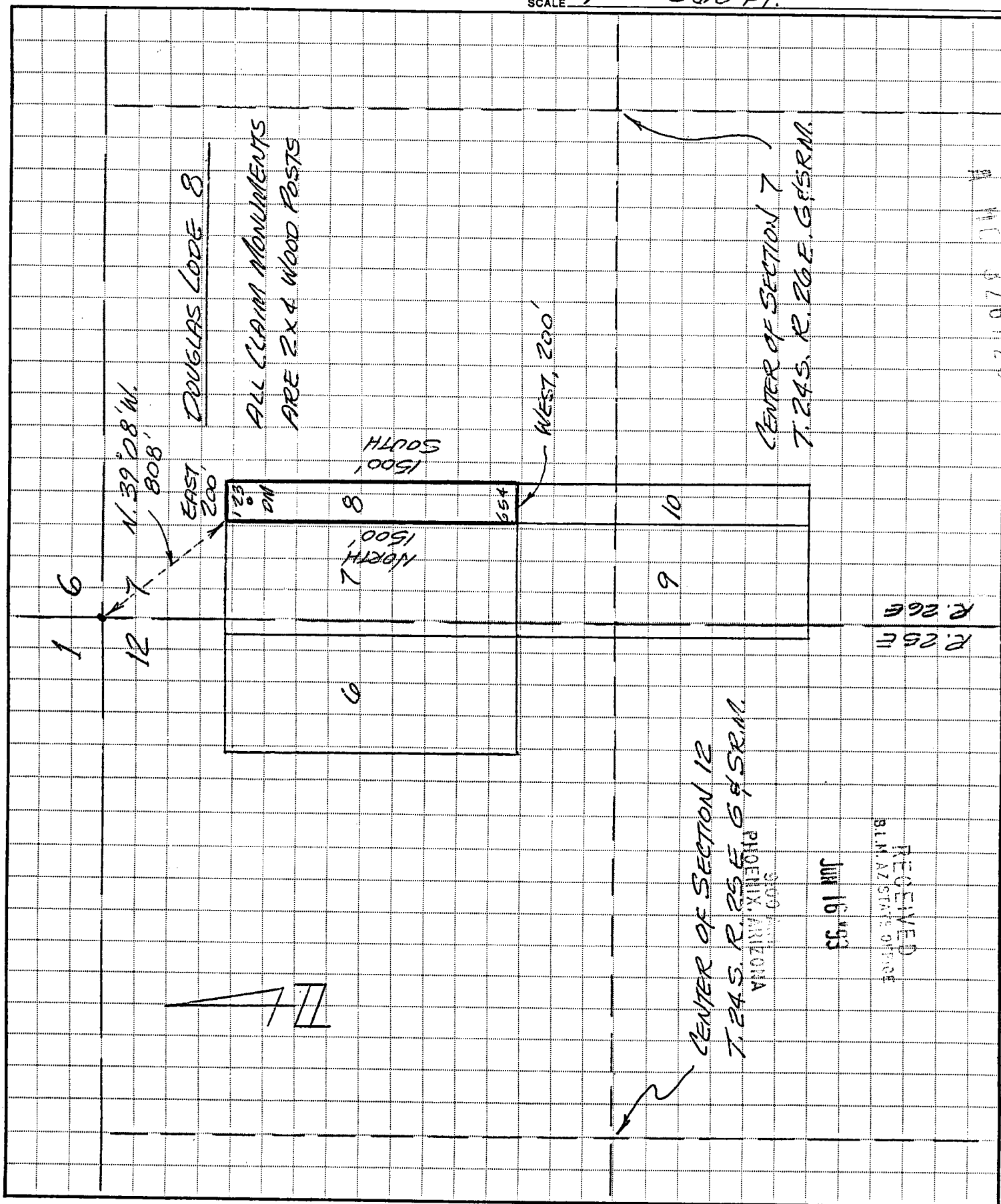
Chemstar Lime Company,
an Arizona corporation

By James O. Lopez Agent

RECEIVED
B.L.M. AZ STATE OFFICE
JUN 16 1993
PHOENIX, ARIZONA

CHEMSTAR LIME COMPANY
3724 HULEN ST
FORT WORTH, TEXAS 76107

JOB DOUGL LODS 6 THRU 10
SHEET NO. COCHISE COUNTY OF ARIZONA
CALCULATED BY J.P.L. DATE 5-4-93
CHECKED BY _____ DATE _____
SCALE 1" = 660 FT.



RECORDING REQUESTED BY:
M. William Tilden, Esq.

AFTER RECORDING RETURN TO:
M. William Tilden, Esq.
Gresham, Varner, Savage, Nolan & Tilden
600 North Arrowhead Avenue
Third Floor
San Bernardino, California 92401



MAY 14 1993
2pm 500
E-2

FEE # 930512590
OFFICIAL RECORDS
COCHISE COUNTY
DATE 05/14/93 HOUR 2

REQUEST OF
GRESHAM VARNER SAVAGE NOLAN
CHRISTINE RHODES-RECORDER
FEE : 9.00 PAGES : 2

NOTICE OF LOCATION
(Arizona-Lode)

The undersigned **Chemstar Lime Company**, an Arizona corporation, whose address is **c/o Jim Kelley, Vice-President, Geology, Chemstar Lime Company, 3724 Hulen Street, Fort Worth, Texas 76107-6815**, has located the **Douglas Lode** 9 lode mining claim, more particularly described below. The date of location is the 6 day of MAY, 1993.

The number of linear feet claimed in length along the course of the vein, each way from the point of discovery, is 100 feet in a NORTHERLY direction, and 1400 feet in a SOUTHERLY direction, together with 300 feet on each side of the center of the claim. The general course of the lode or vein is north/south.

The lode mining claim is located in the

<u>NE</u>	Quarter of Section	<u>12</u>	T.	<u>24</u>	S., R.	<u>25</u>	E.,
<u>SE</u>	Quarter of Section	<u>12</u>	T.	<u>24</u>	S., R.	<u>25</u>	E.,
<u>NW</u>	Quarter of Section	<u>7</u>	T.	<u>24</u>	S., R.	<u>26</u>	E.,
<u>SW</u>	Quarter of Section	<u>7</u>	T.	<u>24</u>	S., R.	<u>26</u>	E.,

Gila & Salt River Meridian, Cochise County, Arizona, and is described by metes and bounds as follows:

Beginning at Corner No. 1 from which THE NORTHEAST CORNER OF SAID SECTION 12
bears NORTH a distance of 2124 feet; and EAST a distance of 98 feet;

Thence	<u>EAST</u>	a distance of	<u>300</u>	feet to Corner No. 2;
Thence	<u>EAST</u>	a distance of	<u>300</u>	feet to Corner No. 3;
Thence	<u>SOUTH</u>	a distance of	<u>1500</u>	feet to Corner No. 4;
Thence	<u>WEST</u>	a distance of	<u>300</u>	feet to Corner No. 5;
Thence	<u>WEST</u>	a distance of	<u>300</u>	feet to Corner No. 6;
Thence	<u>NORTH</u>	a distance of	<u>1500</u>	feet to corner No. 1,

the place of beginning.

326729

The boundaries of this lode claim are monumented by six substantial posts projecting at least four feet above the surface of the ground, one at each corner of the claim and one at the center of each end line of this lode claim; marked to identify the corner or end center of this claim.

This claim is contiguous to and is bounded by the following claims or mill sites:

<u>Douglas Lode 7</u>	on the	<u>north</u>
<u>Douglas Lode 10</u>	on the	<u>east</u>

A map, plat or sketch of the claim is attached hereto.

Chemstar Lime Company,
an Arizona corporation

BY

James A. King

Agent

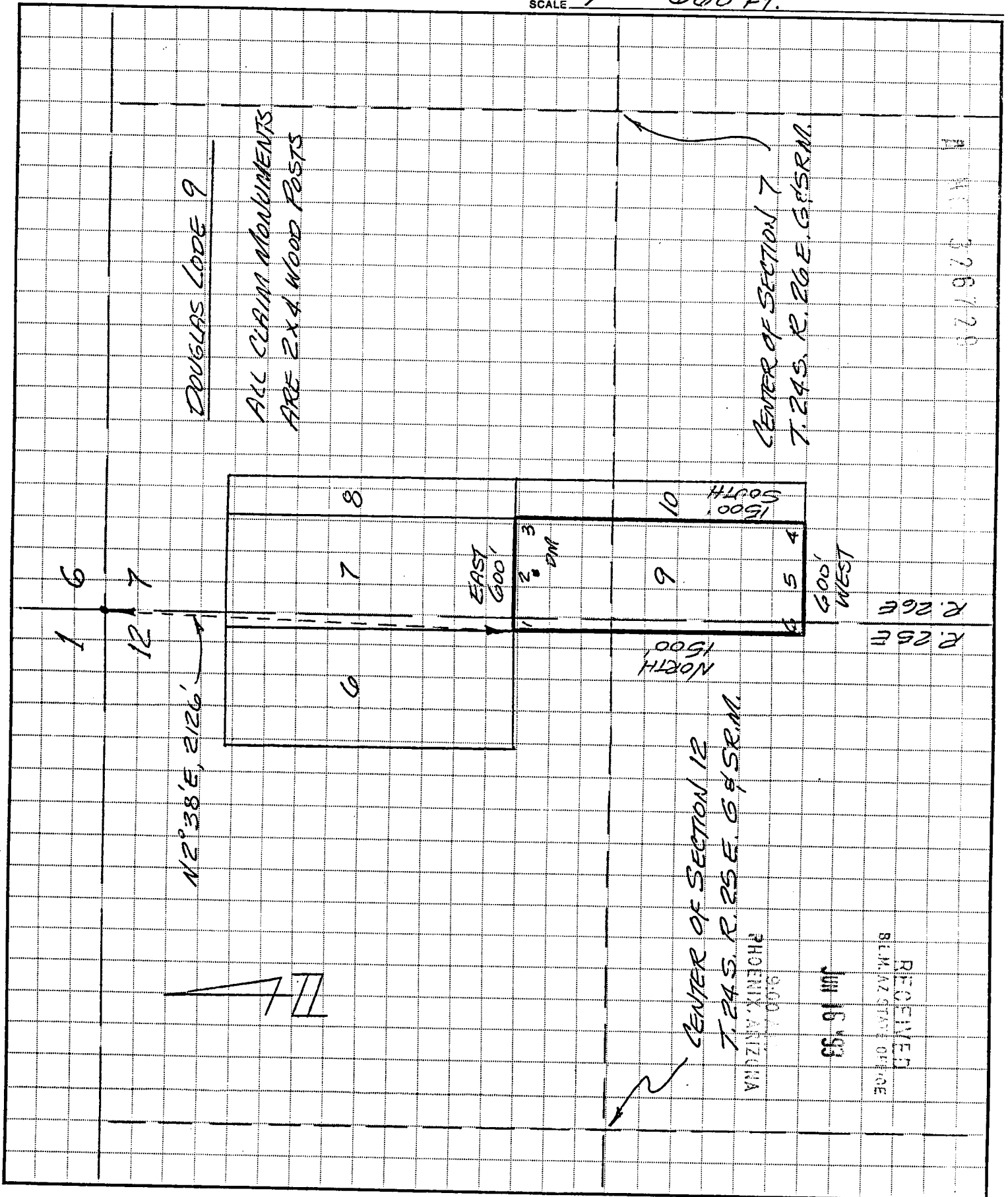
9:00 A.M.
PHOENIX, ARIZONA

JUN 16 '93

RECEIVED
B.L.H. AZ STATE OFFICE

CHEMISTAR LIME COMPANY
 3724 HULEN STREET
 FORT WORTH, TEXAS 76107

JOB DOUGLAS LODGE 6 THRU 10
 SHEET NO. COCHISE COUNTY OF ARIZONA
 CALCULATED BY J.A.L. DATE 5-4-93
 CHECKED BY _____ DATE _____
 SCALE 1" = 660 FT.



RECORDING REQUESTED BY:
M. William Tilden, Esq.

AFTER RECORDING RETURN TO:
M. William Tilden, Esq.
Gresham, Varner, Savage, Nolan & Tilden
600 North Arrowhead Avenue
Third Floor
San Bernardino, California 92401



MAY 14 1993
2pm 500
E-2
FEE # 930512591
OFFICIAL RECORDS
COCHISE COUNTY
DATE 05/14/93 HOUR 2

REQUEST OF
GRESHAM VARNER SAVAGE NOLAN
CHRISTINE RHODES-RECORDER
FEE : 9.00 PAGES : 2

NOTICE OF LOCATION
(Arizona-Lode)

The undersigned **Chemstar Lime Company**, an Arizona corporation, whose address is **c/o Jim Kelley, Vice-President, Geology, Chemstar Lime Company, 3724 Hulen Street, Fort Worth, Texas 76107-6815**, has located the **Douglas Lode** 10 lode mining claim, more particularly described below. The date of location is the 6 day of MAY, 1993.

The number of linear feet claimed in length along the course of the vein, each way from the point of discovery, is 225 feet in a NORTHERLY direction, and 1275 feet in a SOUTHERLY direction, together with 100 feet on each side of the center of the claim. The general course of the lode or vein is north/south.

The lode mining claim is located in the

NW	Quarter of Section	<u>7</u>	T.	<u>24</u>	S., R.	<u>26</u>	E.,
SW	Quarter of Section	<u>7</u>	T.	<u>24</u>	S., R.	<u>26</u>	E.,
	Quarter of Section		T.		S., R.		E.,
	Quarter of Section		T.		S., R.		E.,

Gila & Salt River Meridian, Cochise County, Arizona, and is described by metes and bounds as follows:

Beginning at Corner No. 1 from which THE NORTHWEST CORNER OF SAID SECTION 7 bears NORTH a distance of 2127 feet; and WEST a distance of 502 feet;

Thence	<u>EAST</u>	a distance of	<u>100</u>	feet to Corner No. 2;
Thence	<u>EAST</u>	a distance of	<u>100</u>	feet to Corner No. 3;
Thence	<u>SOUTH</u>	a distance of	<u>1500</u>	feet to Corner No. 4;
Thence	<u>WEST</u>	a distance of	<u>100</u>	feet to Corner No. 5;
Thence	<u>WEST</u>	a distance of	<u>100</u>	feet to Corner No. 6;
Thence	<u>NORTH</u>	a distance of	<u>1500</u>	feet to corner No. 1,

the place of beginning.

The boundaries of this lode claim are monumented by six substantial posts projecting at least four feet above the surface of the ground, one at each corner of the claim and one at the center of each end line of this lode claim; marked to identify the corner or end center of this claim.

This claim is contiguous to and is bounded by the following claims or mill sites:

<u>Douglas Lode 8</u>	on the	<u>north</u>
<u>Douglas Lode 9</u>	on the	<u>west</u>

A map, plat or sketch of the claim is attached hereto.

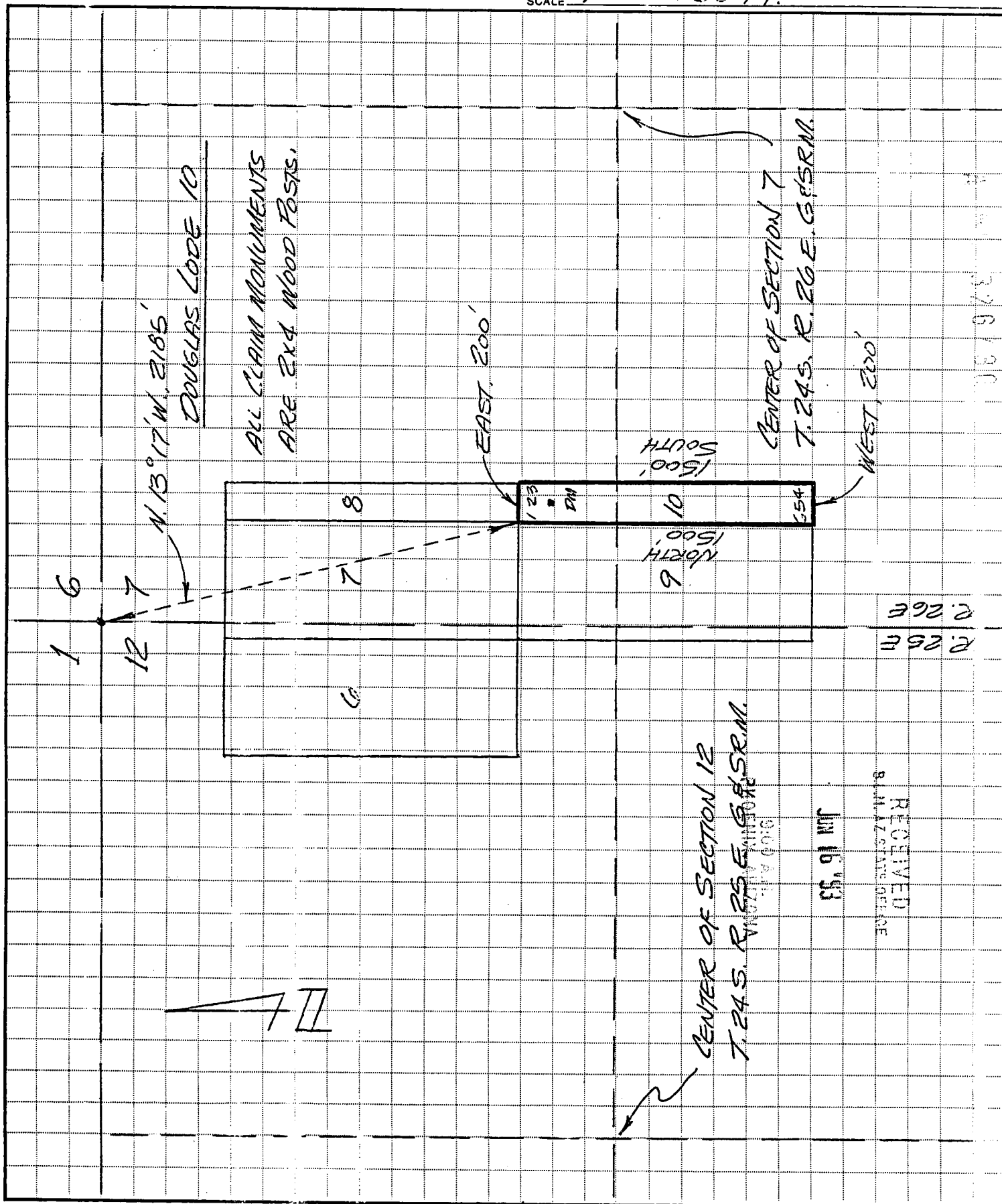
Chemstar Lime Company,
an Arizona corporation

By James L. Papp Agent

RECEIVED
JUN 16 1993
PHOENIX, ARIZONA

RECEIVED
JUN 16 1993
ALMAZAR STATE OFFICE

JOB DOUGLAS LODGE 6 THRU 10
SHEET NO. COCHISE COUNTY OF ARIZONA
CALCULATED BY J.P.L. DATE 5-4-93
CHECKED BY _____ DATE _____
SCALE 1" = 660 FT.



RECORDING REQUESTED BY:
M. William Tilden, Esq.

MAY 14 1993
2pm 5:00
E-2

AFTER RECORDING RETURN TO:
M. William Tilden, Esq.
Gresham, Varner, Savage, Nolan & Tilden
600 North Arrowhead Avenue
Third Floor
San Bernardino, California 92401



FEE # 930512593
OFFICIAL RECORDS
COCHISE COUNTY
DATE 05/14/93 HOUR 2

REQUEST OF
GRESHAM VARNER SAVAGE NOLAN
CHRISTINE RHODES-RECORDER
FEE : 9.00 PAGES : 2

NOTICE OF LOCATION
(Arizona-Lode)

The undersigned **Chemstar Lime Company**, an Arizona corporation, whose address is **c/o Jim Kelley, Vice-President, Geology, Chemstar Lime Company, 3724 Hulen Street, Fort Worth, Texas 76107-6815**, has located the **Douglas Lode** 12 lode mining claim, more particularly described below. The date of location is the 6 day of MAY, 1993.

The number of linear feet claimed in length along the course of the vein, each way from the point of discovery, is 350 feet in a NORTHERLY direction, and 400 feet in a SOUTHERLY direction, together with 300 feet on each side of the center of the claim. The general course of the lode or vein is north/south.

The lode mining claim is located in the

NW	Quarter of Section	<u>7</u>	T.	<u>24</u>	S., R.	<u>26</u>	E.,
NE	Quarter of Section	<u>47</u>	T.	<u>24</u>	S., R.	<u>26</u>	E.,
SW	Quarter of Section	<u>7</u>	T.	<u>24</u>	S., R.	<u>26</u>	E.,
SE	Quarter of Section	<u>7</u>	T.	<u>24</u>	S., R.	<u>26</u>	E.,

Gila & Salt River Meridian, Cochise County, Arizona, and is described by metes and bounds as follows:

Beginning at Corner No. 1 from which THE NORTHEAST CORNER OF SAID SECTION 7 bears NORTH a distance of 1852 feet; and EAST a distance of 3057 feet;

Thence	<u>EAST</u>	a distance of	<u>300</u>	feet to Corner No. 2;
Thence	<u>EAST</u>	a distance of	<u>300</u>	feet to Corner No. 3;
Thence	<u>SOUTH</u>	a distance of	<u>750</u>	feet to Corner No. 4;
Thence	<u>WEST</u>	a distance of	<u>300</u>	feet to Corner No. 5;
Thence	<u>WEST</u>	a distance of	<u>300</u>	feet to Corner No. 6;
Thence	<u>NORTH</u>	a distance of	<u>750</u>	feet to corner No. 1,

the place of beginning.

The boundaries of this lode claim are monumented by six substantial posts projecting at least four feet above the surface of the ground, one at each corner of the claim and one at the center of each end line of this lode claim; marked to identify the corner or end center of this claim.

This claim is contiguous to and is bounded by the following claims or mill sites:

<u>Douglas Lode 13</u>	on the	<u>east</u>
<u>Douglas Lode 11</u>	on the	<u>west</u>

RECEIVED
B.L.M. AZ STATE OFFICE
JUN 16 '93
9:00 AM
PHOENIX, ARIZONA

A map, plat or sketch of the claim is attached hereto.

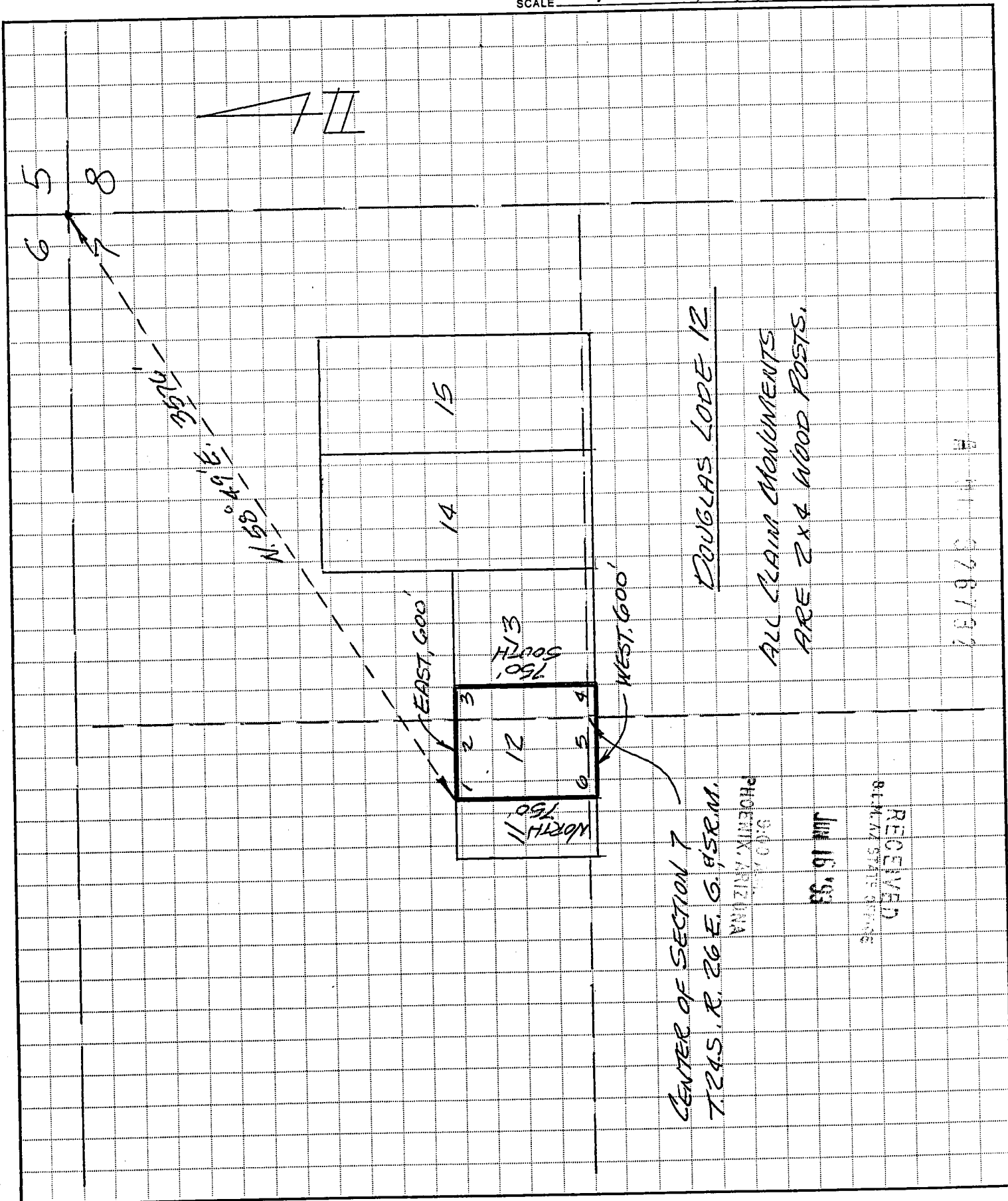
Chemstar Lime Company,
an Arizona corporation

BY James A. Kelley Agent

930512593

CHEMSTAR LINE COMPANY
3724 HULEN STREET
FORT WORTH, TEXAS 76107

JOB DOUGLAS LODGES 11 THRU 15
SHEET NO. LOCHISE COUNTY OF ARIZONA
CALCULATED BY J.A.L. DATE 5-4-93
CHECKED BY _____ DATE _____
SCALE 1" = 660 FT.



RECORDING REQUESTED BY:
M. William Tilden, Esq.

AFTER RECORDING RETURN TO:
M. William Tilden, Esq.
Gresham, Varner, Savage, Nolan & Tilden
600 North Arrowhead Avenue
Third Floor
San Bernardino, California 92401



2pm 500 E-2
FEE # 930512594
OFFICIAL RECORDS
COCHISE COUNTY
DATE 05/14/93 HOUR 2
REQUEST OF
GRESHAM VARNER SAVAGE NOLAN
CHRISTINE RHODES-RECORDER
FEE : 9.00 PAGES : 2

NOTICE OF LOCATION
(Arizona-Lode)

The undersigned **Chemstar Lime Company**, an Arizona corporation, whose address is **c/o Jim Kelley, Vice-President, Geology, Chemstar Lime Company, 3724 Hulen Street, Fort Worth, Texas 76107-6815**, has located the **Douglas Lode 13** lode mining claim, more particularly described below. The date of location is the 6 day of MAY, 1993.

The number of linear feet claimed in length along the course of the vein, each way from the point of discovery, is 450 feet in a NORTHERLY direction, and 300 feet in a SOUTHERLY direction, together with 300 feet on each side of the center of the claim. The general course of the lode or vein is north/south.

The lode mining claim is located in the

NE	Quarter of Section	<u>7</u>	T.	<u>24</u>	S., R.	<u>26</u>	E.,
SE	Quarter of Section	<u>7</u>	T.	<u>24</u>	S., R.	<u>26</u>	E.,
	Quarter of Section		T.		S., R.		E.,
	Quarter of Section		T.		S., R.		E.,

Gila & Salt River Meridian, Cochise County, Arizona, and is described by metes and bounds as follows:

Beginning at Corner No. 1 from which THE NORTHEAST CORNER OF SAID SECTION 7 bears NORTH a distance of 1855 feet; and EAST a distance of 2459 feet;

Thence	<u>EAST</u>	a distance of	<u>300</u>	feet to Corner No. 2;
Thence	<u>EAST</u>	a distance of	<u>300</u>	feet to Corner No. 3;
Thence	<u>SOUTH</u>	a distance of	<u>750</u>	feet to Corner No. 4;
Thence	<u>WEST</u>	a distance of	<u>300</u>	feet to Corner No. 5;
Thence	<u>WEST</u>	a distance of	<u>300</u>	feet to Corner No. 6;
Thence	<u>NORTH</u>	a distance of	<u>750</u>	feet to corner No. 1,

the place of beginning.

The boundaries of this lode claim are monumented by six substantial posts projecting at least four feet above the surface of the ground, one at each corner of the claim and one at the center of each end line of this lode claim; marked to identify the corner or end center of this claim.

This claim is contiguous to and is bounded by the following claims or mill sites:

<u>Douglas Lode 14</u>	on the	<u>east</u>
<u>Douglas Lode 12</u>	on the	<u>west</u>

9:00 AM
PHOENIX, ARIZ. 93

JUN 16 '93

RECEIVED
BLM, AZ STATE OFFICE

A map, plat or sketch of the claim is attached hereto.

Chemstar Lime Company,
an Arizona corporation

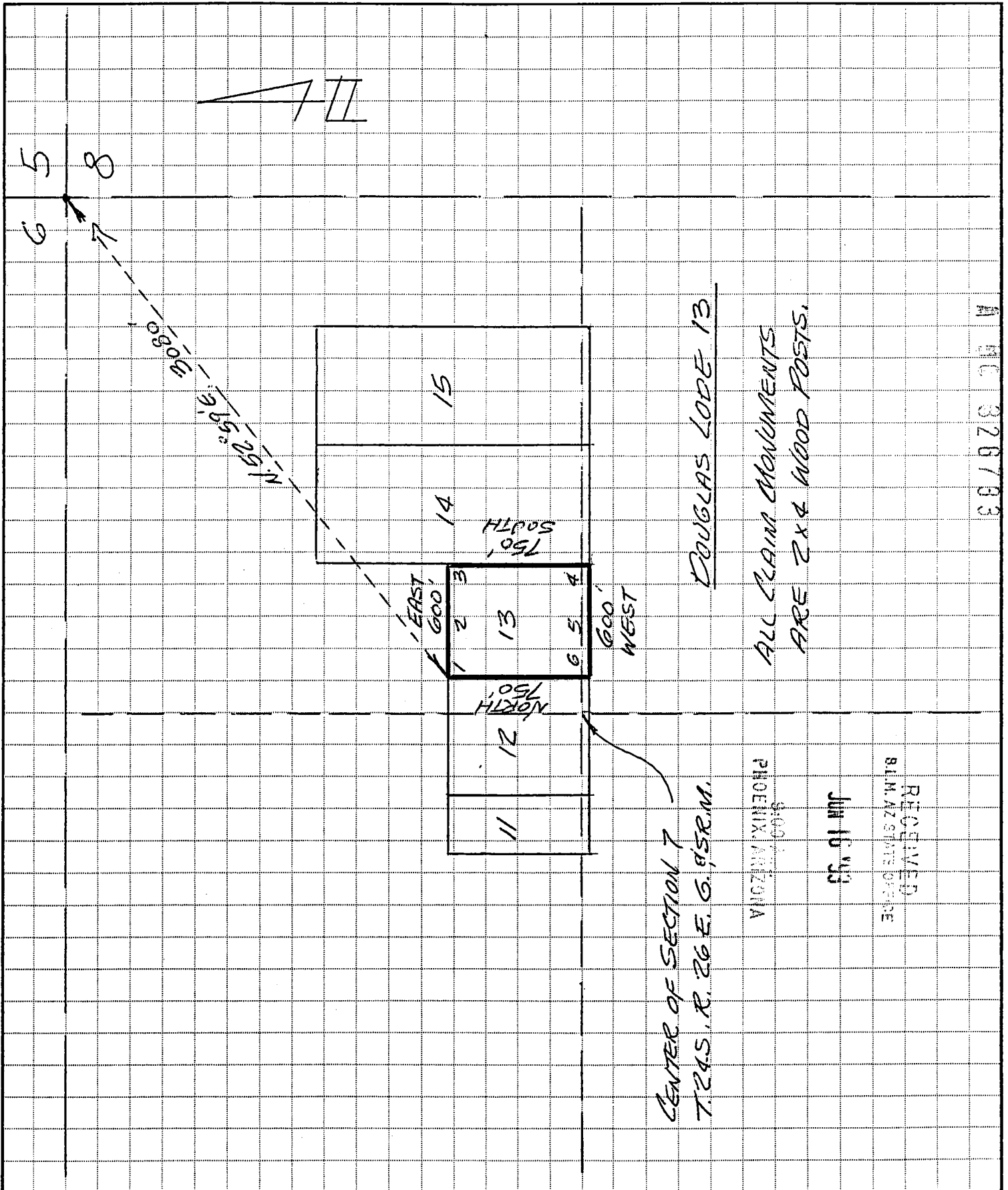
BY

James A. Kelley

Agent

CHEMSTAR LINE COMPANY
 3724 HULEN STREET
 FORT WORTH, TEXAS 76107

JOB DOUGLAS LODS 11 THRU 15
 SHEET NO. COCHISE COUNTY OF ARIZONA
 CALCULATED BY J.A.L. DATE 5-4-93
 CHECKED BY _____ DATE _____
 SCALE 1" = 660 FT.



MHC 328793

RECEIVED
 BLM AZ STATE OFFICE
 JUN 16 '93
 PHOENIX, ARIZONA

CENTER OF SECTION 7
 T.24S. R. 26 E. G. 85 R.M.

RECORDING REQUESTED BY:
M. William Tilden, Esq.

MAY 14 1993
2pm 5⁰⁰
E-2

AFTER RECORDING RETURN TO:
M. William Tilden, Esq.
Gresham, Varner, Savage, Nolan & Tilden
600 North Arrowhead Avenue
Third Floor
San Bernardino, California 92401



FEE # 930512595
OFFICIAL RECORDS
COCHISE COUNTY
DATE 05/14/93 HOUR 2

REQUEST OF
GRESHAM VARNER SAVAGE NOLAN
CHRISTINE RHODES-RECORDER
FEE : 9.00 PAGES : 2

NOTICE OF LOCATION
(Arizona-Lode)

The undersigned **Chemstar Lime Company**, an Arizona corporation, whose address is **c/o Jim Kelley, Vice-President, Geology, Chemstar Lime Company, 3724 Hulen Street, Fort Worth, Texas 76107-6815**, has located the **Douglas Lode** 14 lode mining claim, more particularly described below. The date of location is the 6 day of MAY, 1993.

The number of linear feet claimed in length along the course of the vein, each way from the point of discovery, is 1200 feet in a NORTHERLY direction, and 200 feet in a SOUTHERLY direction, together with 300 feet on each side of the center of the claim. The general course of the lode or vein is north/south.

The lode mining claim is located in the

<u>NE</u>	Quarter of Section <u>7</u>	T. <u>24</u>	S., R. <u>26</u>	E.,
<u>SE</u>	Quarter of Section <u>7</u>	T. <u>24</u>	S., R. <u>26</u>	E.,
	Quarter of Section	T.	S., R.	E.,
	Quarter of Section	T.	S., R.	E.,

Gila & Salt River Meridian, Cochise County, Arizona, and is described by metes and bounds as follows:

Beginning at Corner No. 1 from which THE NORTHEAST CORNER OF SAID SECTION 7 bears NORTH a distance of 1208 feet; and EAST a distance of 1856 feet;

Thence	<u>EAST</u>	a distance of	<u>300</u>	feet to Corner No. 2;
Thence	<u>EAST</u>	a distance of	<u>300</u>	feet to Corner No. 3;
Thence	<u>SOUTH</u>	a distance of	<u>1400</u>	feet to Corner No. 4;
Thence	<u>WEST</u>	a distance of	<u>300</u>	feet to Corner No. 5;
Thence	<u>WEST</u>	a distance of	<u>300</u>	feet to Corner No. 6;
Thence	<u>NORTH</u>	a distance of	<u>1400</u>	feet to corner No. 1,

the place of beginning.

The boundaries of this lode claim are monumented by six substantial posts projecting at least four feet above the surface of the ground, one at each corner of the claim and one at the center of each end line of this lode claim; marked to identify the corner or end center of this claim.

This claim is contiguous to and is bounded by the following claims or mill sites:

<u>Douglas Lode 15</u>	on the	<u>east</u>
<u>Douglas Lode 13</u>	on the	<u>west</u>

A map, plat or sketch of the claim is attached hereto.

Chemstar Lime Company,
an Arizona corporation

By James A. Pugh Agent


RECEIVED
BIRMINGHAM, ALABAMA
JUN 16 1993

RECEIVED
BIRMINGHAM, ALABAMA
JUN 16 1993

A M 6 326734

CHEMSTAR LINE COMPANY
3724 HULEN STREET
FORT WORTH, TEXAS 76107

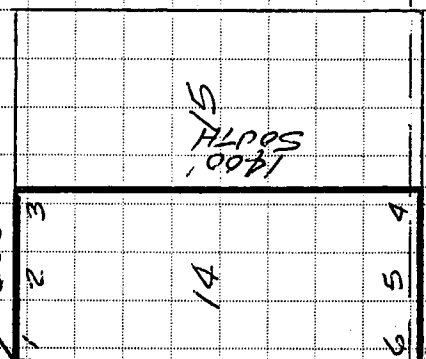
JOB DOUGLAS LODGES 11 THRU 15
SHEET NO. LOCHISE UNTY OF ARIZONA
CALCULATED BY J.A.L. DATE 5-4-93
CHECKED BY _____ DATE _____
SCALE 1" = 660 FT.



5
6
7
8

1214'
N. 40° 57' E.
600'

EAST
600'

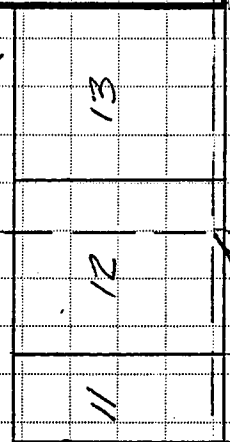


1400' NORTH

600' WEST

DOUGLAS LODGE 14

ALL CLAIM MONUMENTS
ARE 2x4 WOOD POSTS.



CENTER OF SECTION 7
T24S, R. 26 E. S. 45 R.M.

SOOT
PHOENIX, ARIZONA

JUN 16 1993

RECEIVED
BLM
ARIZONA STATE OFFICE

RECORDING REQUESTED BY:
M. William Tilden, Esq.

MAY 14 1993
2pm 500
E-2

AFTER RECORDING RETURN TO:
M. William Tilden, Esq.
Gresham, Varner, Savage, Nolan & Tilden
600 North Arrowhead Avenue
Third Floor
San Bernardino, California 92401



FEE # 930512596
OFFICIAL RECORDS
COCHISE COUNTY
DATE 05/14/93 HOUR 2

REQUEST OF
GRESHAM VARNER SAVAGE NOLAN
CHRISTINE RHODES-RECORDER
FEE : 9.00 PAGES : 2

NOTICE OF LOCATION
(Arizona-Lode)

The undersigned **Chemstar Lime Company**, an Arizona corporation, whose address is **c/o Jim Kelley, Vice-President, Geology, Chemstar Lime Company, 3724 Hulen Street, Fort Worth, Texas 76107-6815**, has located the **Douglas Lode** 15 lode mining claim, more particularly described below. The date of location is the 6 day of MAY, 1993.

The number of linear feet claimed in length along the course of the vein, each way from the point of discovery, is 1300 feet in a NORTHERLY direction, and 100 feet in a SOUTHERLY direction, together with 300 feet on each side of the center of the claim. The general course of the lode or vein is north/south.

The lode mining claim is located in the

<u>NE</u> Quarter of Section <u>7</u> , T. <u>24</u> S., R. <u>26</u> E.,
<u>SE</u> Quarter of Section <u>7</u> , T. <u>24</u> S., R. <u>26</u> E.,
Quarter of Section _____, T. _____ S., R. _____ E.,
Quarter of Section _____, T. _____ S., R. _____ E.,

Gila & Salt River Meridian, Cochise County, Arizona, and is described by metes and bounds as follows:

Beginning at Corner No. 1 from which THE NORTHEAST CORNER OF SAID SECTION 7
bears NORTH a distance of _____
1211 feet; and EAST a distance of 1256 feet;

Thence <u>EAST</u> a distance of <u>300</u> feet to Corner No. 2;
Thence <u>EAST</u> a distance of <u>300</u> feet to Corner No. 3;
Thence <u>SOUTH</u> a distance of <u>1400</u> feet to Corner No. 4;
Thence <u>WEST</u> a distance of <u>300</u> feet to Corner No. 5;
Thence <u>WEST</u> a distance of <u>300</u> feet to Corner No. 6;
Thence <u>NORTH</u> a distance of <u>1400</u> feet to corner No. 1,

the place of beginning. ~~EXCEPTING THOSE PORTIONS OF THEREFROM THOSE~~
PORTIONS OF DOUGLAS MILLSITES 5, 6, 7 AND 8.

The boundaries of this lode claim are monumented by six substantial posts projecting at least four feet above the surface of the ground, one at each corner of the claim and one at the center of each end line of this lode claim; marked to identify the corner or end center of this claim.

This claim is contiguous to and is bounded by the following claims or mill sites:

Douglas Mill Sites 5, 6, 7 and 8 on the <u>east</u>
<u>Douglas Lode 14</u> on the <u>west</u>

A map, plat or sketch of the claim is attached hereto.

Chemstar Lime Company,
an Arizona corporation

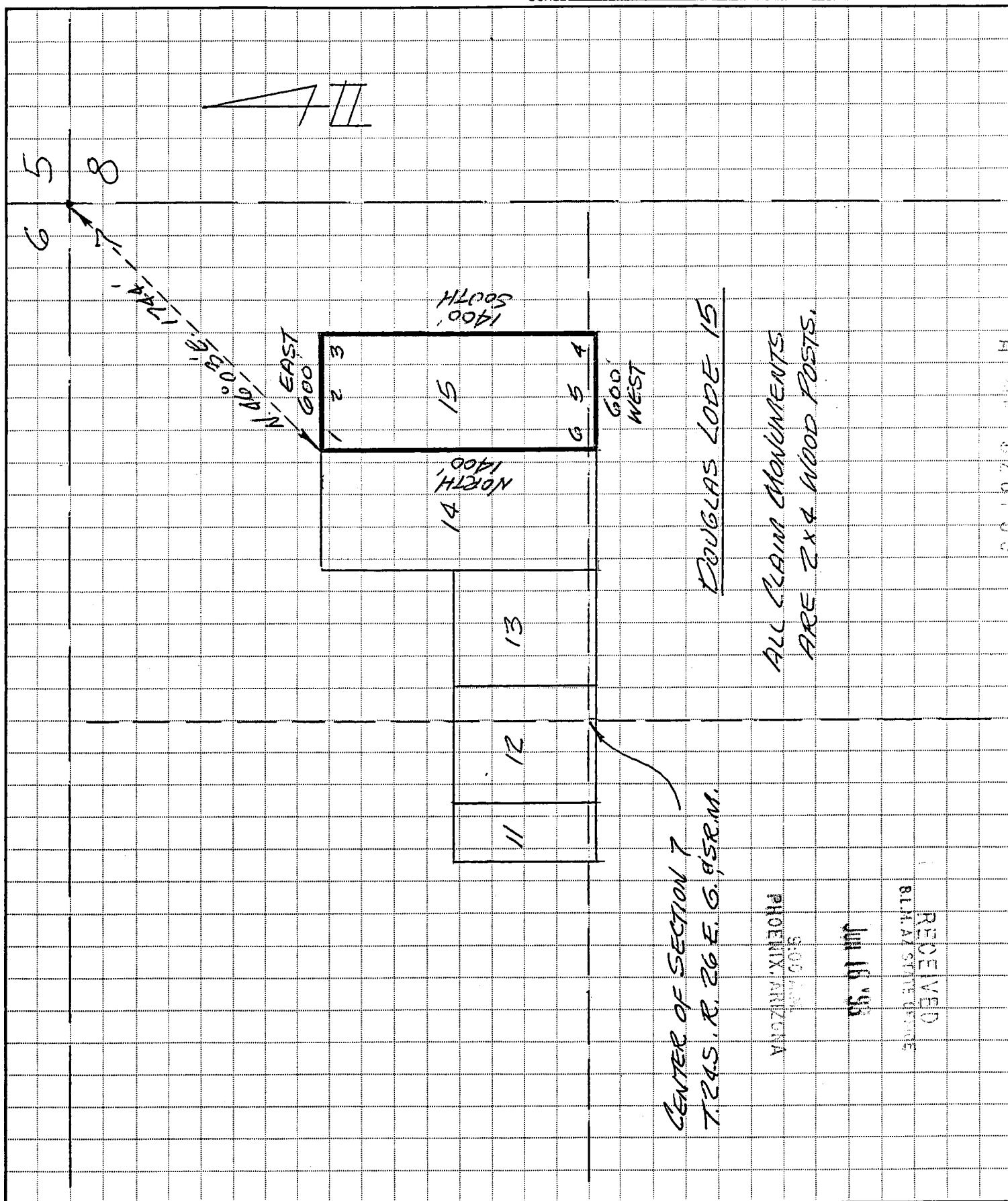
By James A. [Signature] Agent

9:00 AM
PHOENIX, ARIZONA

JUN 16 '93

RECEIVED
BLM, AZ STATE OFFICE

JOB DOUGLAS LODGE 11 THRU 15
SHEET NO. COCHISE COUNTY OF ARIZONA
CALCULATED BY J.A.L. DATE 5-4-93
CHECKED BY _____ DATE _____
SCALE 1" = 660 FT.



930512596

RECORDING REQUESTED BY:
M. William Tilden, Esq.

MAY 14 1993
2pm 500
E-2

AFTER RECORDING RETURN TO:
M. William Tilden, Esq.
Gresham, Varner, Savage, Nolan & Tilden
600 North Arrowhead Avenue
Third Floor
San Bernardino, California 92401



FEE # 930512597
OFFICIAL RECORDS
COCHISE COUNTY
DATE 05/14/93 HOUR 2

REQUEST OF
GRESHAM VARNER SAVAGE NOLAN
CHRISTINE RHODES-RECORDER
FEE : 9.00 PAGES : 2

NOTICE OF LOCATION
(Arizona-Mill Site)
(Legal Subdivision)

The undersigned **Chemstar Lime Company**, an Arizona corporation, whose address is **c/o Jim Kelley, Vice-President, Geology, Chemstar Lime Company, 3724 Hulen Street, Fort Worth, Texas 76107-6815**, has located the **Douglas Mill Site 1** mill site, more particularly described below. The date of location is the 6 day of MAY, 1993.

The number of acres claimed is 5 acres. MORE OR LESS.

This mill site is located in the

N1/2NW1/4NE1/4NE1/4 Quarter of Section 12, T. 24 S., R. 25 E.,

Gila & Salt River Meridian, Cochise County, Arizona, and is also described by metes and bounds as follows:

Beginning at Corner No. 1 which is the NORTHWEST corner of this claim, from which THE NORTHEAST CORNER OF SAID SECTION 12 bears EAST a distance of 1320 feet; and - a distance of - feet;

Thence EAST a distance of 660 feet to Corner No. 2;
Thence SOUTH a distance of 330 feet to Corner No. 3;
Thence WEST a distance of 660 feet to Corner No. 4;
Thence NORTH a distance of 330 feet to corner No. 1,
the place of beginning.

The location notice is posted on a separate monument at the NORTHWEST corner of the mill site within the boundaries of the mill site, and the corners or angle points of the mill site are monumented as required. Each monument is marked to identify the corner.

This claim is contiguous to and is bounded by the following claims or mill sites:

Douglas Mill Site 2 on the south
Douglas Lode 5 on the west

This notice is posted on the mill site this date, and a true copy is to be recorded in the Office of the Recorder of said County, together with a map, plat or sketch of the mill site.

Chemstar Lime Company,
an Arizona corporation

BY James O. Kelley Agent

9:00 AM
PHOENIX, ARIZONA

JUN 16 '93

RECEIVED
B.L.M. AZ STATE OFFICE

CHEMSTAR LINE COMPANY
 3724 HULEN STREET
 FORT WORTH, TEXAS 76107

JOB DOUGLAS MILLSITES
 SHEET NO. COCHISE COUNTY OF ARIZONA
 CALCULATED BY J.A.L. DATE 5-4-93
 CHECKED BY _____ DATE _____
 SCALE 1" = 1/4 MILE (1320 FT.)

T.23S.

T.24S.

DOUGLAS MILLSITE 1

N 1/2 NW 1/4 NE 1/4 SEC. 12
 T.24S. R. 25 E. G & SRM.

5 ACRES, MORE OR LESS.

R.25E.
 R.26E.

5 8

6 1

5 6 7 8

1 6 1

1 2 3 4

2 1 11 12

COCHISE COUNTY
 ARIZONA

JUN 16 1993

RECEIVED
 SURVEYING

374760

RECORDING REQUESTED BY:
M. William Tilden, Esq.

AFTER RECORDING RETURN TO:
M. William Tilden, Esq.
Gresham, Varner, Savage, Nolan & Tilden
600 North Arrowhead Avenue
Third Floor
San Bernardino, California 92401



FEE # 930512598
OFFICIAL RECORDS
COCHISE COUNTY
DATE 05/14/93 HOUR 2

REQUEST OF
GRESHAM VARNER SAVAGE NOLAN
CHRISTINE RHODES-RECORDER
FEE : 9.00 PAGES : 2

MAY 14 1993
2pm 500 E-2

NOTICE OF LOCATION
(Arizona-Mill Site)
(Legal Subdivision)

The undersigned **Chemstar Lime Company**, an Arizona corporation, whose address is **c/o Jim Kelley, Vice-President, Geology, Chemstar Lime Company, 3724 Hulen Street, Fort Worth, Texas 76107-6815**, has located the **Douglas Mill Site 2** mill site, more particularly described below. The date of location is the 6 day of MAY, 1993.

The number of acres claimed is 5 acres. *MORE OR LESS.*

This mill site is located in the

S1/2NW1/4NE1/4 Quarter of Section 12, T. 24 S., R. 25 E.,

Gila & Salt River Meridian, Cochise County, Arizona, and is also described by metes and bounds as follows:

Beginning at Corner No. 1 which is the NORTHWEST corner of this claim, from which THE NORTHEAST CORNER OF SAID SECTION 12 bears NORTH a distance of 330 feet; and EAST a distance of 1320 feet;

Thence <u>EAST</u>	a distance of <u>660</u>	feet to Corner No. 2;
Thence <u>SOUTH</u>	a distance of <u>330</u>	feet to Corner No. 3;
Thence <u>WEST</u>	a distance of <u>660</u>	feet to Corner No. 4;
Thence <u>NORTH</u>	a distance of <u>330</u>	feet to corner No. 1,

the place of beginning.

The location notice is posted on a separate monument at the NORTHWEST corner of the mill site within the boundaries of the mill site, and the corners or angle points of the mill site are monumented as required. Each monument is marked to identify the corner.

This claim is contiguous to and is bounded by the following claims or mill sites:

<u>Douglas Mill Site 1</u>	on the <u>north</u>
<u>Douglas Mill Site 3</u>	on the <u>south</u>
<u>Douglas Lode 5</u>	on the <u>west</u>

This notice is posted on the mill site this date, and a true copy is to be recorded in the Office of the Recorder of said County, together with a map, plat or sketch of the mill site.

**Chemstar Lime Company,
an Arizona corporation**

BY

Agent

A
#0
326737

RECEIVED
BLM, AZ STATE OFFICE
JUN 16 '93
PHOENIX, ARIZONA

CHEMSTAR LINE COMPANY
 3724 HULEN STREET
 FORT WORTH, TEXAS 76107

JOB DOUGLAS MILLSITES
 SHEET NO. COCHISE COUNTY OF ARIZONA
 CALCULATED BY J.A.L. DATE 5-4-93
 CHECKED BY _____ DATE _____
 SCALE 1" = 1/4 MILE (1320 FT.)

T.23S.

T.24S.


A 50 326737

DOUGLAS MILLSITE 2

5 1/2 NW 1/4 NE 1/4 SEC. 12
 T.24S. R. 25E. G & SR M.

5 ACRES, MORE OR LESS.

R.25E.
 R.26E.



5 8
 6 7

5 6 7 8

6 7
 1 12

1 2 3 4

2 1
 11 12

PHOENIX, ARIZONA

JUN 16 1993

RECEIVED
 BANK OF AMERICA

RECORDING REQUESTED BY:
M. William Tilden, Esq.

MAY 14 1993

2pm 500 E-2

AFTER RECORDING RETURN TO:
M. William Tilden, Esq.
Gresham, Varner, Savage, Nolan & Tilden
600 North Arrowhead Avenue
Third Floor
San Bernardino, California 92401



FEE # 930512599
OFFICIAL RECORDS
COCHISE COUNTY
DATE 05/14/93 HOUR 2

REQUEST OF
GRESHAM VARNER SAVAGE NOLAN
CHRISTINE RHODES-RECORDER
FEE : 9.00 PAGES : 2

NOTICE OF LOCATION
(Arizona-Mill Site)
(Legal Subdivision)

The undersigned **Chemstar Lime Company**, an Arizona corporation, whose address is **c/o Jim Kelley, Vice-President, Geology, Chemstar Lime Company, 3724 Hulen Street, Fort Worth, Texas 76107-6815**, has located the **Douglas Mill Site 3** mill site, more particularly described below. The date of location is the 6 day of MAY, 1993.

The number of acres claimed is 5 acres. *MORE OR LESS.*

This mill site is located in the

N1/2SW1/4NE1/4NE1/4 Quarter of Section 12, T. 24 S., R. 25 E.,

Gila & Salt River Meridian, Cochise County, Arizona, and is also described by metes and bounds as follows:

Beginning at Corner No. 1 which is the NORTHWEST corner of this claim, from which THE NORTHEAST CORNER OF SAID SECTION 12 bears NORTH a distance of 660 feet; and EAST a distance of 1320 feet;

Thence EAST a distance of 660 feet to Corner No. 2;
Thence SOUTH a distance of 330 feet to Corner No. 3;
Thence WEST a distance of 660 feet to Corner No. 4;
Thence NORTH a distance of 330 feet to corner No. 1,
the place of beginning.

The location notice is posted on a separate monument at the NORTHWEST corner of the mill site within the boundaries of the mill site, and the corners or angle points of the mill site are monumented as required. Each monument is marked to identify the corner.

This claim is contiguous to and is bounded by the following claims or mill sites:

Douglas Mill Site 2	on the	<u>north</u>
Douglas Lode 6	on the	<u>east</u>
Douglas Mill Site 4	on the	<u>south</u>

This notice is posted on the mill site this date, and a true copy is to be recorded in the Office of the Recorder of said County, together with a map, plat or sketch of the mill site.

Chemstar Lime Company,
an Arizona corporation

BY

Agent

9:00 AM
PHOENIX, ARIZONA

JUN 16 '93

RECEIVED
BLM AZ STATE OFFICE

CHEMSTAR LINE COMPANY
 3724 HULEN STREET
 FORT WORTH, TEXAS 76107

JOB DOUGLAS MILLSITES
 SHEET NO. COCHISE COUNTY OF ARIZONA
 CALCULATED BY J.A.L. DATE 5-4-93
 CHECKED BY _____ DATE _____
 SCALE 1" = 1/4 MILE (1320 FT.)

T. 23 S.

T. 24 S.

DOUGLAS MILLSITE 3

N 1/2 SW 1/4 NE 1/4 SEC. 12
 T. 24 S. R. 25 E. G & SR. M.

5 ACRES, MORE OR LESS.

R. 25 E.
 R. 26 E.


5 8
 6 7

5 6 7 8

6 1
 1 12

1 2 3 4

2 1
 11 12



COCHISE COUNTY
 PHOENIX, ARIZONA

JUN 16 '93

RECEIVED
 SURVEYING OFFICE

NO. 326738

RECORDING REQUESTED BY:
M. William Tilden, Esq.

MAY 14 1993
2pm 500
E-2

AFTER RECORDING RETURN TO:
M. William Tilden, Esq.
Gresham, Varner, Savage, Nolan & Tilden
600 North Arrowhead Avenue
Third Floor
San Bernardino, California 92401



FEE # 930512600
OFFICIAL RECORDS
COCHISE COUNTY
DATE 05/14/93 HOUR 2

REQUEST OF
GRESHAM VARNER SAVAGE NOLAN
CHRISTINE RHODES-RECORDER
FEE : 9.00 PAGES : 2

NOTICE OF LOCATION
(Arizona-Mill Site)
(Legal Subdivision)

The undersigned **Chemstar Lime Company**, an Arizona corporation, whose address is **c/o Jim Kelley, Vice-President, Geology, Chemstar Lime Company, 3724 Hulen Street, Fort Worth, Texas 76107-6815**, has located the **Douglas Mill Site 4** mill site, more particularly described below. The date of location is the 6 day of MAY, 1993.

The number of acres claimed is 5 acres. *MORE OR LESS*

This mill site is located in the

S1/2SW1/4NE1/4 Quarter of Section 12, T. 24 S., R. 25 E.,

Gila & Salt River Meridian, Cochise County, Arizona, and is also described by metes and bounds as follows:

Beginning at Corner No. 1 which is the NORTHWEST corner of this claim, from which THE NORTHEAST CORNER OF SAID SECTION 12 bears NORTH a distance of 990 feet; and EAST a distance of 1320 feet;

Thence EAST a distance of 660 feet to Corner No. 2;
Thence SOUTH a distance of 330 feet to Corner No. 3;
Thence WEST a distance of 660 feet to Corner No. 4;
Thence NORTH a distance of 330 feet to corner No. 1,
the place of beginning.

The location notice is posted on a separate monument at the NORTHWEST corner of the mill site within the boundaries of the mill site, and the corners or angle points of the mill site are monumented as required. Each monument is marked to identify the corner.

This claim is contiguous to and is bounded by the following claims or mill sites:

Douglas Mill Site 3 on the north
Douglas Lode 6 on the east

This notice is posted on the mill site this date, and a true copy is to be recorded in the Office of the Recorder of said County, together with a map, plat or sketch of the mill site.

Chemstar Lime Company,
an Arizona corporation

By James O. Rupp Agent

A
16
326739

9:00 AM
PHOENIX, ARIZONA

JUN 16 '93

RECEIVED
BLM AZ STATE OFFICE

CHEMSTAR LINE COMPANY
3724 HULEN STREET
FORT WORTH, TEXAS 76107

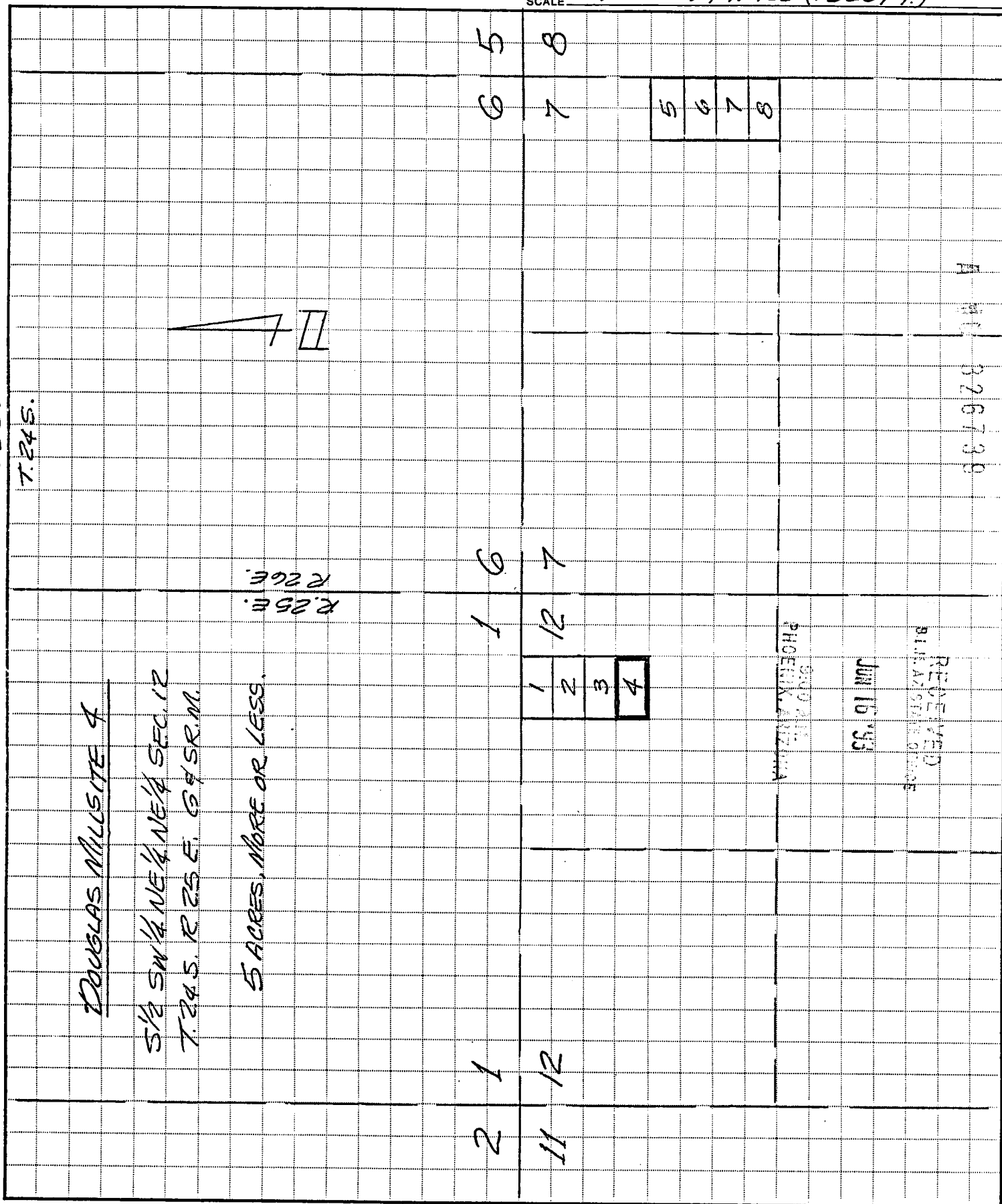
JOB DOUGLAS MILLSITES

SHEET NO. COCHISE COUNTY OF ARIZONA

CALCULATED BY J.A.L. DATE 5-4-93

CHECKED BY DATE

SCALE 1" = 1/4 MILE (1320 FT.)



RECORDING REQUESTED BY:
M. William Tilden, Esq.

MAY 14 1993
2pm 500
E-2

AFTER RECORDING RETURN TO:
M. William Tilden, Esq.
Gresham, Varner, Savage, Nolan & Tilden
600 North Arrowhead Avenue
Third Floor
San Bernardino, California 92401



FEE # 930512601
OFFICIAL RECORDS
COCHISE COUNTY
DATE 05/14/93 HOUR 2

REQUEST OF
GRESHAM VARNER SAVAGE NOLAN
CHRISTINE RHODES-RECORDER
FEE : 9.00 PAGES : 2

NOTICE OF LOCATION
(Arizona-Mill Site)
(Legal Subdivision)

The undersigned **Chemstar Lime Company**, an Arizona corporation, whose address is **c/o Jim Kelley, Vice-President, Geology, Chemstar Lime Company, 3724 Hulen Street, Fort Worth, Texas 76107-6815**, has located the **Douglas Mill Site 5** mill site, more particularly described below. The date of location is the 6 day of MAY, 1993.

The number of acres claimed is 5 acres. *MORE OR LESS.*

This mill site is located in the

N1/2NE1/4SE1/4NE1/4 Quarter of Section 7, T. 24 S., R. 26 E.,

Gila & Salt River Meridian, Cochise County, Arizona, and is also described by metes and bounds as follows:

Beginning at Corner No. 1 which is the NORTHWEST corner of this claim, from which THE NORTHEAST CORNER OF SAID SECTION 7 a distance of 660 feet; and NORTH a distance of ~~1650~~ 1320 feet; *SE* bears EAST feet;

Thence <u>EAST</u>	a distance of <u>660</u>	feet to Corner No. 2;
Thence <u>SOUTH</u>	a distance of <u>330</u>	feet to Corner No. 3;
Thence <u>WEST</u>	a distance of <u>660</u>	feet to Corner No. 4;
Thence <u>NORTH</u>	a distance of <u>330</u>	feet to corner No. 1,

the place of beginning.

The location notice is posted on a separate monument at the NORTHWEST corner of the mill site within the boundaries of the mill site, and the corners or angle points of the mill site are monumented as required. Each monument is marked to identify the corner.

This claim is contiguous to and is bounded by the following claims or mill sites:

<u>Douglas Mill Site 6</u>	on the <u>south</u>
<u>Douglas Lode 15</u>	on the <u>west</u>

This notice is posted on the mill site this date, and a true copy is to be recorded in the Office of the Recorder of said County, together with a map, plat or sketch of the mill site.

**Chemstar Lime Company,
an Arizona corporation**

By

James L. Perry

Agent

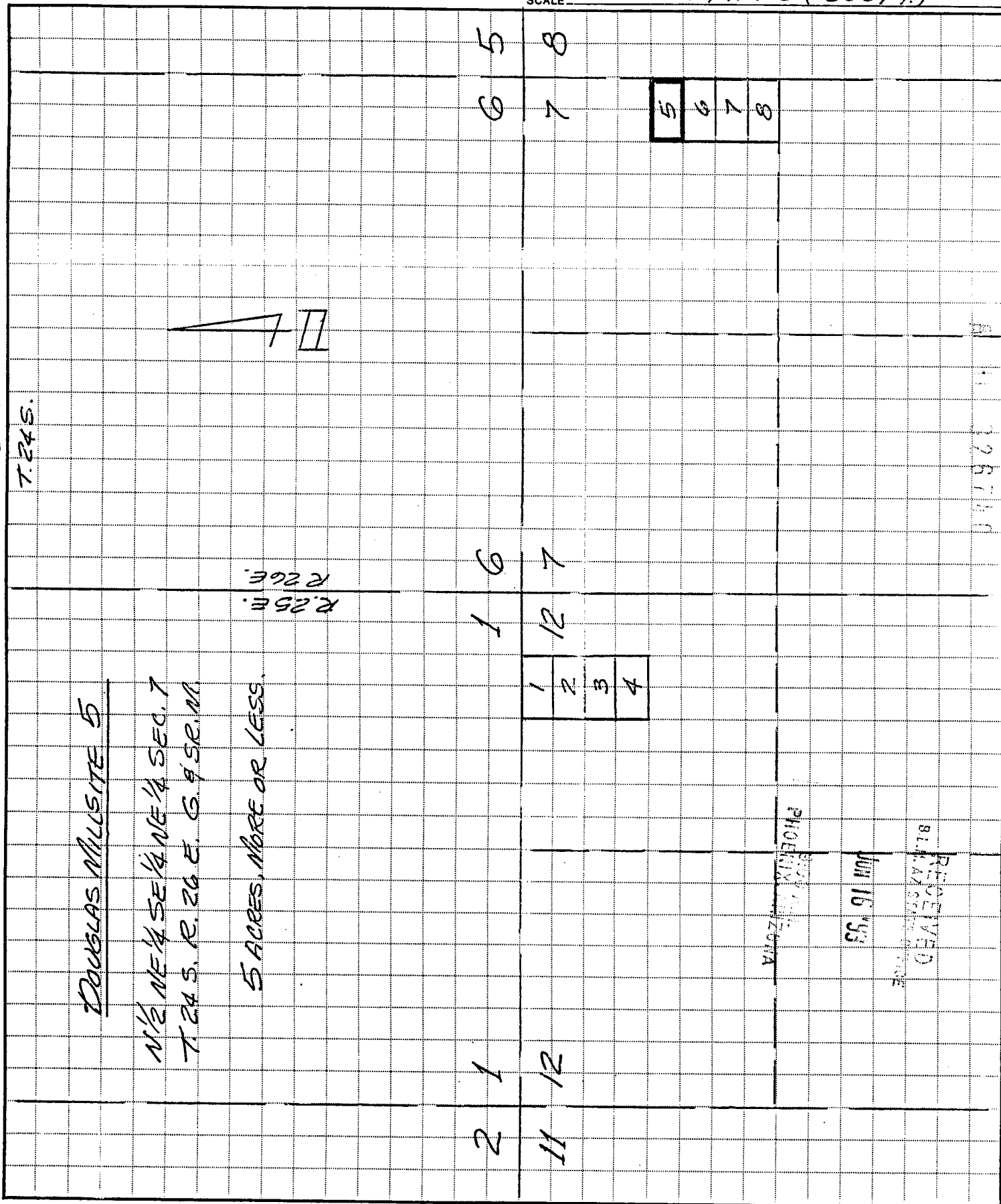
A
46
326740

PHOENIX, ARIZONA
5:00 PM
JUN 16 1993

RECEIVED
ALAMAZON COUNTY OFFICE
JUN 16 1993

CHEMSTAR LINE COMPANY
3724 HULEN STREET
FORT WORTH, TEXAS 76107

JOB DOUGLAS MILLSITES
SHEET NO. COCHISE COUNTY OF ARIZONA
CALCULATED BY J.A.L. DATE 5-4-93
CHECKED BY _____ DATE _____
SCALE 1" = 1/4 MILE (1320 FT.)



RECORDING REQUESTED BY:
M. William Tilden, Esq.

MAY 14 1993

2pm 500
E-2

AFTER RECORDING RETURN TO:
M. William Tilden, Esq.
Gresham, Varner, Savage, Nolan & Tilden
600 North Arrowhead Avenue
Third Floor
San Bernardino, California 92401



FEE # 930512602
OFFICIAL RECORDS
COCHISE COUNTY
DATE 05/14/93 HOUR 2

REQUEST OF
GRESHAM VARNER SAVAGE NOLAN
CHRISTINE RHODES-RECORDER
FEE : 9.00 PAGES : 2

NOTICE OF LOCATION
(Arizona-Mill Site)
(Legal Subdivision)

The undersigned **Chemstar Lime Company**, an Arizona corporation, whose address is **c/o Jim Kelley, Vice-President, Geology, Chemstar Lime Company, 3724 Hulen Street, Fort Worth, Texas 76107-6815**, has located the **Douglas Mill Site 6** mill site, more particularly described below. The date of location is the 6 day of MAY, 1993.

The number of acres claimed is 5 acres. *MORE OR LESS.*

This mill site is located in the

S1/2NE1/4SE1/4NE1/4 Quarter of Section 7, T. 24 S., R. 26 E.,

Gila & Salt River Meridian, Cochise County, Arizona, and is also described by metes and bounds as follows:

Beginning at Corner No. 1 which is the NORTHWEST corner of this claim, from which THE NORTHEAST CORNER OF SAID SECTION 7 bears EAST a distance of 660 feet; and 1650 NORTH a distance of 1650 feet;

Thence EAST a distance of 660 feet to Corner No. 2;
Thence SOUTH a distance of 330 feet to Corner No. 3;
Thence WEST a distance of 660 feet to Corner No. 4;
Thence NORTH a distance of 330 feet to corner No. 1,
the place of beginning.

The location notice is posted on a separate monument at the NORTHWEST corner of the mill site within the boundaries of the mill site, and the corners or angle points of the mill site are monumented as required. Each monument is marked to identify the corner.

This claim is contiguous to and is bounded by the following claims or mill sites:

<u>Douglas Mill Site 5</u>	on the	<u>north</u>
<u>Douglas Mill Site 7</u>	on the	<u>south</u>
<u>Douglas Lode 15</u>	on the	<u>west</u>

This notice is posted on the mill site this date, and a true copy is to be recorded in the Office of the Recorder of said County, together with a map, plat or sketch of the mill site.

**Chemstar Lime Company,
an Arizona corporation**

BY James A. Lugo Agent

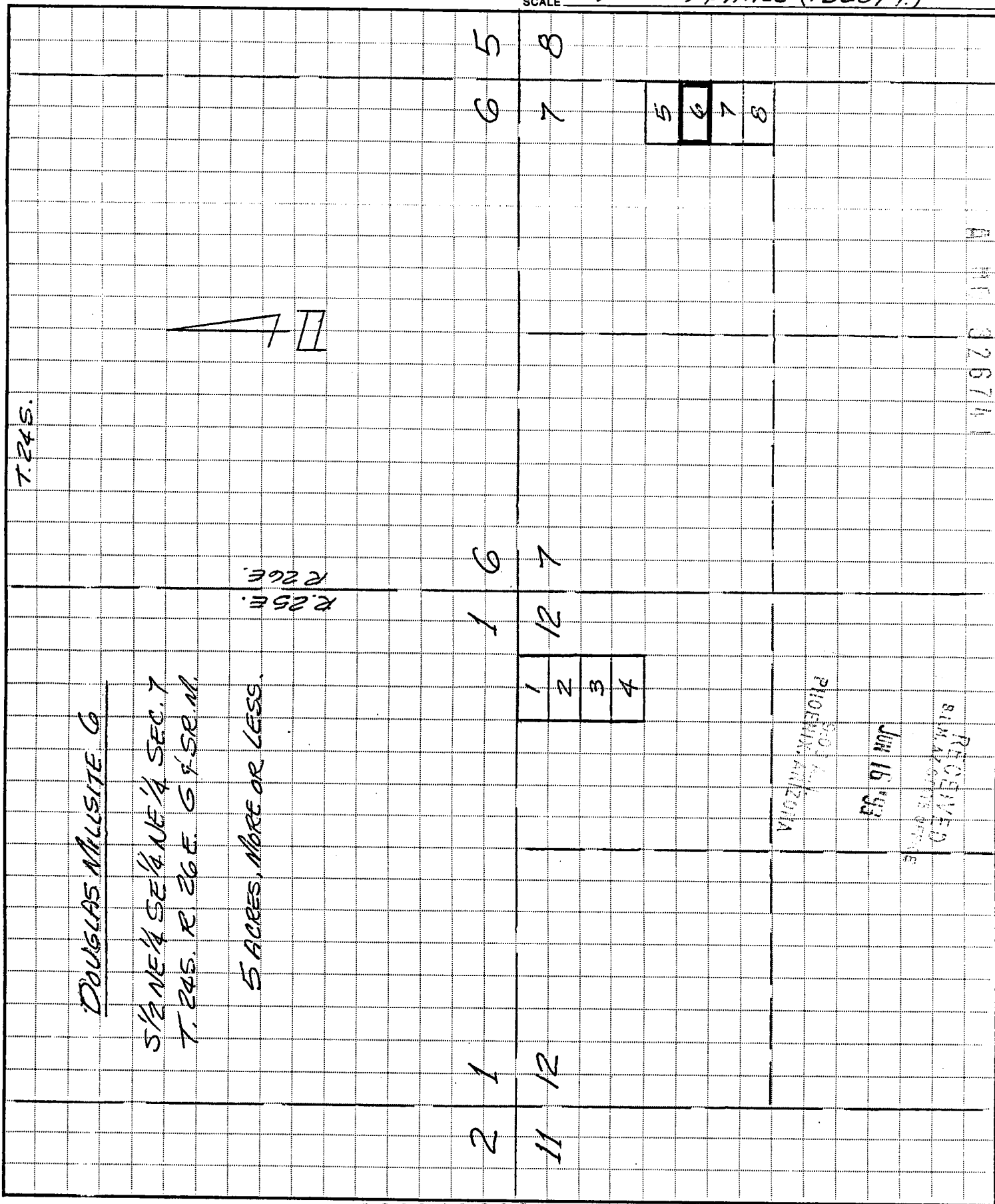
RECEIVED
BLM AZ STATE OFFICE
JUN 16 1993
PHOENIX, ARIZONA

CHEMSTAR LINE COMPANY
 3724 HULEN STREET
 FORT WORTH, TEXAS 76107

JOB DOUGLAS MILLSITES
 SHEET NO. COCHISE COUNTY OF ARIZONA
 CALCULATED BY J.A.L. DATE 5-4-93
 CHECKED BY _____ DATE _____
 SCALE 1" = 1/4 MILE (1320 FT.)

T.23S.

T.24S.



RECORDING REQUESTED BY:
M. William Tilden, Esq.

MAY 14 1993
2pm 500
E-2

AFTER RECORDING RETURN TO:
M. William Tilden, Esq.
Gresham, Varner, Savage, Nolan & Tilden
600 North Arrowhead Avenue
Third Floor
San Bernardino, California 92401



FEE # 930512603
OFFICIAL RECORDS
COCHISE COUNTY
DATE 05/14/93 HOUR 2

REQUEST OF
GRESHAM VARNER SAVAGE NOLAN
CHRISTINE RHODES-RECORDER
FEE : 9.00 PAGES : 2

NOTICE OF LOCATION
(Arizona-Mill Site)
(Legal Subdivision)

The undersigned **Chemstar Lime Company**, an Arizona corporation, whose address is **c/o Jim Kelley, Vice-President, Geology, Chemstar Lime Company, 3724 Hulen Street, Fort Worth, Texas 76107-6815**, has located the **Douglas Mill Site 7** mill site, more particularly described below. The date of location is the 6 day of MAY, 1993.

The number of acres claimed is 5 acres. MORE OR LESS.

This mill site is located in the

N1/2SE1/4SE1/4NE1/4 Quarter of Section 7, T. 24 S., R. 26 E.,

Gila & Salt River Meridian, Cochise County, Arizona, and is also described by metes and bounds as follows:

Beginning at Corner No. 1 which is the NORTHWEST corner of this claim, from which THE NORTHEAST CORNER OF SAID SECTION 7 bears EAST a distance of 660 feet; and NORTH a distance of 1980 feet;

Thence EAST a distance of 660 feet to Corner No. 2;
Thence SOUTH a distance of 330 feet to Corner No. 3;
Thence WEST a distance of 660 feet to Corner No. 4;
Thence NORTH a distance of 330 feet to corner No. 1,
the place of beginning.

The location notice is posted on a separate monument at the NORTHWEST corner of the mill site within the boundaries of the mill site, and the corners or angle points of the mill site are monumented as required. Each monument is marked to identify the corner.

This claim is contiguous to and is bounded by the following claims or mill sites:

<u>Douglas Mill Site 6</u>	on the	<u>north</u>
<u>Douglas Mill Site 8</u>	on the	<u>south</u>
<u>Douglas Lode 15</u>	on the	<u>west</u>

This notice is posted on the mill site this date, and a true copy is to be recorded in the Office of the Recorder of said County, together with a map, plat or sketch of the mill site.

Chemstar Lime Company,
an Arizona corporation

BY James Tilden Agent

PHOENIX, ARIZONA
9:00 AM
MAY 16 1993

JUN 16 1993

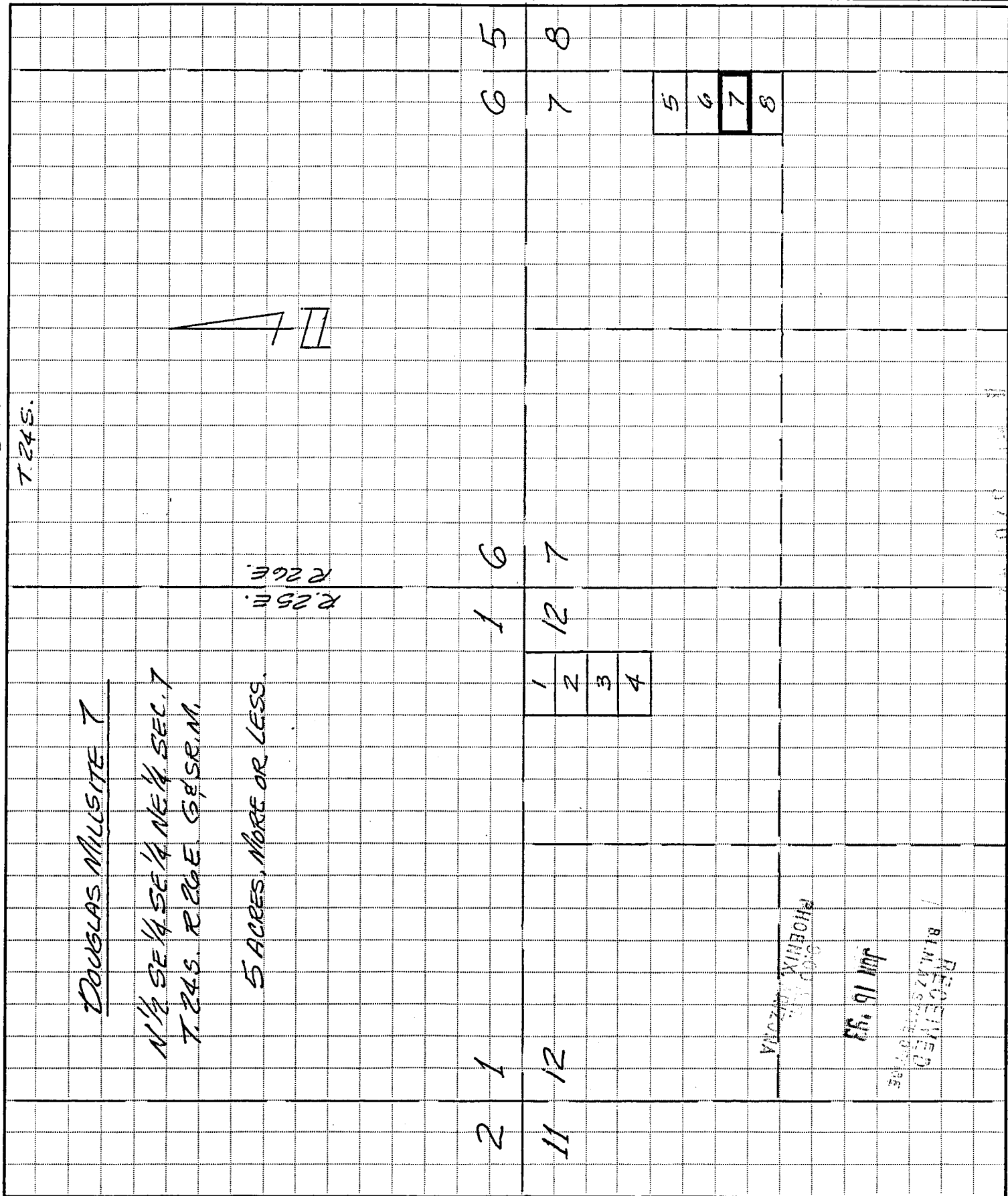
RECEIVED
BLM AZ STATE OFFICE

CHEMSTAR LINE COMPANY
3724 HULEN STREET
FORT WORTH, TEXAS 76107

JOB DOUGLAS MILLSITES
SHEET NO. COCHISE COUNTY OF ARIZONA
CALCULATED BY J.A.L. DATE 5-4-93
CHECKED BY _____ DATE _____
SCALE 1" = 1/4 MILE (1320 FT.)

T. 23 S.

T. 24 S.



DOUGLAS MILLSITE 7
N 1/4 SE 1/4 SE 1/4 NE 1/4 SEC. 7
T. 24 S. R. 26 E. G. 8 S. 1/4
5 ACRES, MORE OR LESS.

RECEIVED
BIRMINGHAM
JUN 16 1993
PHOENIX, ARIZONA

RECORDING REQUESTED BY:
M. William Tilden, Esq.

AFTER RECORDING RETURN TO:
M. William Tilden, Esq.
Gresham, Varner, Savage, Nolan & Tilden
600 North Arrowhead Avenue
Third Floor
San Bernardino, California 92401



FEE # 930512604
OFFICIAL RECORDS
COCHISE COUNTY
DATE 05/14/93 HOUR 2

REQUEST OF
GRESHAM VARNER SAVAGE NOLAN
CHRISTINE RHODES-RECORDER
FEE : 9.00 PAGES : 2

NOTICE OF LOCATION
(Arizona-Mill Site)
(Legal Subdivision)

The undersigned **Chemstar Lime Company**, an Arizona corporation, whose address is c/o Jim Kelley, Vice-President, Geology, Chemstar Lime Company, 3724 Hulen Street, Fort Worth, Texas 76107-6815, has located the **Douglas Mill Site 8** mill site, more particularly described below. The date of location is the 6 day of MAY, 1993.

The number of acres claimed is 5 acres. *MORE OR LESS.*

This mill site is located in the

S1/2SE1/4SE1/4NE1/4 Quarter of Section 7, T. 24 S., R. 26 E.,

Gila & Salt River Meridian, Cochise County, Arizona, and is also described by metes and bounds as follows:

Beginning at Corner No. 1 which is the NORTHWEST corner of this claim, from which THE NORTHEAST CORNER OF SAID SECTION 7 bears EAST a distance of 660 feet; and NORTH a distance of 2310 feet;

Thence EAST a distance of 660 feet to Corner No. 2;
Thence SOUTH a distance of 330 feet to Corner No. 3;
Thence WEST a distance of 660 feet to Corner No. 4;
Thence NORTH a distance of 330 feet to corner No. 1,
the place of beginning.

The location notice is posted on a separate monument at the NORTHWEST corner of the mill site within the boundaries of the mill site, and the corners or angle points of the mill site are monumented as required. Each monument is marked to identify the corner.

This claim is contiguous to and is bounded by the following claims or mill sites:

Douglas Mill Site 7 on the north
Douglas Lode 15 on the west

This notice is posted on the mill site this date, and a true copy is to be recorded in the Office of the Recorder of said County, together with a map, plat or sketch of the mill site.

Chemstar Lime Company,
an Arizona corporation

By James P. [Signature]

Agent

PHOENIX, ARIZONA
5:00 PM
JUN 16 1993

RECEIVED
BLM AZ STATE OFFICE

CHEMSTAR LINE COMPANY
 3724 HULEN STREET
 FORT WORTH, TEXAS 76107

JOB DOUGLAS MILLSITES
 SHEET NO. COCHISE COUNTY OF ARIZONA
 CALCULATED BY J.A.L. DATE 5-4-93
 CHECKED BY _____ DATE _____
 SCALE 1" = 1/4 MILE (1320 FT.)

T.23S.

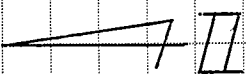
T.24S.

R.26E.
 R.25E.

DOUGLAS MILLSITE 8

5 1/2 SE 1/4 SE 1/4 NE 1/4 SEC. 7
 T.24S. R. 26E. G. & S. R.M.

5 ACRES, MORE OR LESS



5 8
 6 7

5 6 7 8

1 6
 12 7

1 2 3 4

2 1
 11 12

PHOENIX, ARIZONA

JUN 16 1993

RECEIVED
 BLANKETTING OFFICE

GEOGRAPHIC STATE: ARIZONA MERIDIAN: 14 TOWNSHIP: 24-05 RANGE: 25-0E

SEC	SUBDIVISION	MIR X-REFERENCE	NUMBER/TYSE/DISEPOSITION/ACRES	PROPRIETOR/INTEREST/RELATIONSHIP
1	W2SE, E2SW		CASE: AZA 007194 TYPE: 311211 O&G LSE SIMO PUBLIC DISP: CLOSED 03/31/83 ACRS: 00160.000	BARNHART IRWIN L 33.33000Z LESSEE BARNHART PAUL F 33.34000Z LESSEE BARNHART PAUL F JR 33.33000Z LESSEE
5	S2NW, SW		CASE: AZA 010762 TYPE: 311111 O&G LSE NONCOMP PUB DISP: CLOSED 01/02/85 ACRS: 01722.450	PLACID OIL CO 100.00000Z LESSEE
5	LOT 1-8			
6	S2NE, SESW, S2SE			
6	LOT 1,2			
7	NE, E2W2, N2SE			
7	LOT 3,4			
17	SESW, S2SE			
18	NENW			
18	LOT 1			
20	LOT 1-4			
21	LOT 1-4			
22	LOT 1-4			
23	LOT 1-4			
24	LOT 1-4			
3	SWNE	14 24-05 26-0E	CASE: AZA 010963 TYPE: 311111 O&G LSE NONCOMP PUB DISP: CLOSED 01/02/85 ACRS: 01621.680	PLACID OIL CO 100.00000Z LESSEE
3	LOT 2			
9	E2NW			
9	SW			
9	LOT 1-4,7,8			
9	LOT 5,6			
12	W2NE, SENE, SESW, SE			
14	NENE, SWNW			
14	LOT 1-8			
15	NE, E2NW, W2SW			
15	LOT 1,2			
8	W2SE, SESE, W2NW, N2SW, SESW		CASE: AZA 012905 TYPE: 311111 O&G LSE NONCOMP PUB DISP: CLOSED 12/01/87 ACRS: 00459.030	WOLVERINE EXPLOR CO 100.00000Z LESSEE
8	LOT 1-7			
1	S2N2, E2NESE, NESESE	14 23-05 25-0E	CASE: AZA 013935 TYPE: 311211 O&G LSE SIMO PUBLIC DISP: CLOSED 11/01/84 ACRS: 00639.720	SOCO 1980 AC PROG 100.00000Z LESSEE
1	LOT 1-4	14 24-05 26-0E		
12	SENESE, W2NENE			
18	LOT 2	14 24-05 24-0E	CASE: AZA 016370 TYPE: 311111 O&G LSE NONCOMP PUB DISP: CLOSED 11/01/84 ACRS: 00295.550	ESTANCIA PETRO CORP 100.00000Z LESSEE
19	LOT 5			

GEOGRAPHIC STATE: ARIZONA MERIDIAN: 14 TOWNSHIP: 24-05 RANGE: 25-0E

SEC	SUBDIVISION	MTR X-REFERENCE	NUMBER/TYPE/DISPOSITION/ACRES	PROPRIETOR/INTEREST/RELATIONSHIP
1	E2SW, W2SE	14 24-05 26-0E	CASE: AZA 018538 TYPE: 311211 O&G LSE SIMO PUBLIC DISP: AUTHORIZED 07/01/83 ACRS: 00274.240	BARNHART LESLIE I 33.33333% LESSEE BARNHART PAUL F 33.33333% LESSEE BARNHART PAUL F JR 33.33334% LESSEE
20	LOT 1-4	14 12-05 19-0E	CASE: AZA 019983	COCHISE CNTY BD SUPV 100.00000% HOLDER
21	LOT 1-4	14 12-05 28-0E	TYPE: 282201 ROW-ROADS UNDER RS	
22	LOT 2-4	14 12-05 29-0E	DISP: AUTHORIZED 11/30/84	
		14 12-05 31-0E	ACRS: 00001.000	
		14 13-05 26-0E		
		14 13-05 27-0E		
		14 13-05 30-0E		
		14 13-05 31-0E		
		14 13-05 32-0E		
		14 14-05 27-0E		
		14 14-05 28-0E		
		14 14-05 31-0E		
		14 14-05 32-0E		
		14 15-05 20-0E		
		14 15-05 22-0E		
		14 15-05 31-0E		
		14 16-05 20-0E		
		14 16-05 22-0E		
		14 16-05 23-0E		
		14 16-05 31-0E		
		14 17-05 32-0E		
		14 18-05 25-0E		
		14 19-05 25-0E		
		14 19-05 28-0E		
		14 20-05 20-0E		
		14 21-05 25-0E		
		14 21-05 26-0E		
		14 22-05 21-0E		
		14 22-05 25-0E		
		14 24-05 26-0E		
		14 24-05 28-0E		
		14 24-05 29-0E		
3	W2NE	14 23-05 25-0E	CASE: AZA 024521 TYPE: 380713 SURFACE MGT-NOTICE DISP: AUTHORIZED 05/15/90 ACRS: 00001.000	CHEMSTAR INC 100.00000% CLAIMANT
1	SE: WITHIN	14 24-05 26-0E	CASE: AZA 027783	CHEMSTAR INC 100.00000% OPERATOR
12	NE: WITHIN		TYPE: 380710 SURFACE MGT-PLAN DISP: PENDING 04/06/93 ACRS: 00005.500	

GEOGRAPHIC STATE: ARIZONA MERIDIAN: 14 TOWNSHIP: 24-05 RANGE: 25-0E

SEC	SUBDIVISION	MIR. X-REFERENCE	NUMBER/TYPE/DISPOSITION/ACRES	PROPRIETOR/INTEREST/RELATIONSHIP
2	S2NE, W2SE	14 23-05 25-0E	CASE: AZPHX 0014446	SOUTHERN PACIFIC CO 100.00000% HOLDER
2	SESESESW	14 24-05 24-0E	TYPE: 284200 RR & STATIONS OUTSI	
2	LOT 1		DISP: CLOSED 02/10/92	
11	E2NW, NESW		ACRS: 00392.730	
11	LOT 5			
14	M5 3182			
14	SWNW			
14	SWNW			
14	LOT 2,3			
14	LOT 5			
15	N2NE, NENW			
15	NENESENE, NWNWSEW			
15	LOT 2			
16	ME PAT			
16	N2SW, SESW			
16	LOT 4,5,7,8			
17	SWSW			
17	SESW, SESE			
18	NESE			
18	NESW, NWSE			
18	LOT 3			
20	LOT 1,2,3			
21	LOT 2,3			
1	NENENE	14 23-05 25-0E	CASE: AZPHX 0035802	PHELPS DODGE CORP 100.00000% HOLDER/BILLEE
1	LOT 1	14 23-05 26-0E	TYPE: 285003 ROW-POWER TRANS, FLP	
		14 24-05 26-0E	DISP: CLOSED 02/20/92	
			ACRS: 00031.680	
3	LOT 2	14 23-05 24-0E	CASE: AZPHX 0041406	PHELPS DODGE CORP 100.00000% HOLDER
*01	S2N2	14 23-05 25-0E	TYPE: 285001 ROW-PWR FACILITIES	
*01	LOT 3,4	14 24-05 26-0E	DISP: CLOSED 05/13/93	
*03	LOT 1		ACRS: 00019.700	
*04	LOT 3,4			
*05	LOT 1			
17	SESW		CASE: AZPHX 0069683	EL PASO NATURAL GAS 100.00000% HOLDER/BILLEE
20	LOT 1		TYPE: 288100 ROW-0&B PIPELINES	
*20	LOT 1		DISP: AUTHORIZED 09/17/80	
			ACRS: 00005.610	
1	SENESEW, S2SW, W2NESE, NWSE	14 24-05 23-0E	CASE: AZPHX 0086637	SOUTHERN PACIFIC CO 100.00000% HOLDER
1	E2NESE	14 24-05 24-0E	TYPE: 284200 RR & STATIONS OUTSI	
11	E2SENE, E2SE	14 24-05 26-0E	DISP: AUTHORIZED 10/04/04	
12	NWNW		ACRS: 00353.000	
14	NENE, S2SWNE, S2S2NW			
14	LOT 8			
15	SENW, S2NE, W2SW			
15	LOT 2			

* = REJECTED/SEGREGATED/ASSIGNED-OUT

CASE TYPE: ALL DISPO: ALL

14 24-05 25-0E

GEOGRAPHIC STATE: ARIZONA MERIDIAN: 14 TOWNSHIP: 24-05 RANGE: 25-0E

SEC	SUBDIVISION	MTR. X-REFERENCE	NUMBER/TYPE/DISPOSITION/ACRES	PROPRIETOR/INTEREST/RELATIONSHIP
16	S2SW, SESESESE			
17	SWSW			
17	SESW, S2SE			
18	NESW, SWSWNWSE, S2SE			
18	LOT 3			
21	LOT 1, 2, 3			
17	M&B	14 24-05 24-0E	CASE: AZPHX 0086641 TYPE: 284001 ROW-RR, STA GROUND DISP: AUTHORIZED 11/04/04 ACRS: 00001.000	SOUTHERN PACIFIC CO 100.00000% HOLDER
1	S2	14 24-05 24-0E	CASE: AZPHX 0086663	SOUTHERN PACIFIC CO 100.00000% HOLDER
11	E2E2	14 24-05 26-0E	TYPE: 284200 RR & STATIONS OUTSI DISP: AUTHORIZED 05/15/06 ACRS: 00001.000	
12	NWNWNW			
14	E2NE, S2N2			
15	N2			
16	E2, S2			
17	SW, SE			
18	E2E2, W2			

GEOGRAPHIC STATE: ARIZONA MERIDIAN: 14 TOWNSHIP: 24-05 RANGE: 26-0E

SEC	SUBDIVISION	MIR. X-REFERENCE	NUMBER/TYPE/DISPOSITION/ACRES	PROPRIETOR/INTEREST/RELATIONSHIP
3	E2SE		CASE: AZA 000642 TYPE: 274000 SALE-REC & PUB PURP DISP: AUTHORIZED 07/26/67 ACRS: 00080.000	COCHISE CO JR CLG 100.00000% PATENTEE
7	SENE		CASE: AZA 001893 TYPE: 288100 ROW-O&G PIPELINES DISP: AUTHORIZED 02/06/69 ACRS: 00000.025	EL PASO NATURAL GAS 100.00000% HOLDER
19	LOTS 1-4 LESS S 60'		CASE: AZA 007193	BARNHART IRWIN L 33.33000% LESSEE
19	ALONG INTL BDY		TYPE: 311211 O&G LSE SIMO PUBLIC	BARNHART PAUL F 33.34000% LESSEE
20	LOTS 1-4 LESS S 60'		DISP: CLOSED 03/31/83	BARNHART PAUL F JR 33.33000% LESSEE
20	ALONG INTL BDY		ACRS: 00099.770	
21	LOT 1-4		CASE: AZA 009767	BRITOL VENTURES 25.00000% LESSEE
22	LOT 1-4		TYPE: 311111 O&G LSE NONCOMP PUB	MEMORAN OIL & GAS CO 75.00000% LESSEE
23	LOT 1-4		DISP: CLOSED 10/01/87	
24	LOT 1-4		ACRS: 00220.330	
6	E2SW, N2SWSE, NWSE	14 24-05 25-0E	CASE: AZA 010963	PLACID OIL CO 100.00000% LESSEE
6	LOT 6,7		TYPE: 311111 O&G LSE NONCOMP PUB	
*06	NW, E2SE, S2SWSE		DISP: CLOSED 01/02/85 ACRS: 01621.680	
7	LOT 1, SW	14 23-05 25-0E	CASE: AZA 013935	SOCO 1980 AC PROG 100.00000% LESSEE
7	LOT 2, W2	14 24-05 25-0E	TYPE: 311211 O&G LSE SIMO PUBLIC	
7	SESENW, S2SWNE, SENE		DISP: CLOSED 11/01/84 ACRS: 00639.720	
7	SENE, S2SWNE, SESENW		CASE: AZA 017287 TYPE: 311111 O&G LSE NONCOMP PUB DISP: CLOSED 08/01/86 ACRS: 00070.000	PYES HUGO H 100.00000% LESSEE
19	LOT 1-4	14 24-05 25-0E	CASE: AZA 018538	BARNHART LESLIE I 33.33333% LESSEE
20	LOT 1-4		TYPE: 311211 O&G LSE SIMO PUBLIC	BARNHART PAUL F 33.33333% LESSEE
			DISP: AUTHORIZED 07/01/83	BARNHART PAUL F JR 33.33334% LESSEE
			ACRS: 00274.240	
7	S2SWNE, SENE, SESENW	14 12-05 19-0E	CASE: AZA 019983	COCHISE CNTY BD SUPV 100.00000% HOLDER
		14 12-05 28-0E	TYPE: 282201 ROW-ROADS UNDER RS	
		14 12-05 29-0E	DISP: AUTHORIZED 11/30/84	
		14 12-05 31-0E	ACRS: 00001.000	
		14 13-05 26-0E		
		14 13-05 27-0E		
		14 13-05 30-0E		
		14 13-05 31-0E		
		14 13-05 32-0E		

* = REJECTED/SEGREGATED/ASSIGNED-OUT

CASE TYPE: ALL DISPO: ALL

14 24-05 26-0E

GEOGRAPHIC STATE: ARIZONA MERIDIAN: 14 TOWNSHIP: 24-05 RANGE: 26-0E

SEC	SUBDIVISION	MTR X-REFERENCE	NUMBER/TYPE/DISPOSITION/ACRES	PROPRIETOR/INTEREST/RELATIONSHIP
		14 14-05 27-0E		
		14 14-05 28-0E		
		14 14-05 31-0E		
		14 14-05 32-0E		
		14 15-05 20-0E		
		14 15-05 22-0E		
		14 15-05 31-0E		
		14 16-05 20-0E		
		14 16-05 22-0E		
		14 16-05 23-0E		
		14 16-05 31-0E		
		14 17-05 32-0E		
		14 18-05 25-0E		
		14 19-05 25-0E		
		14 19-05 28-0E		
		14 20-05 20-0E		
		14 21-05 25-0E		
		14 21-05 26-0E		
		14 22-05 21-0E		
		14 22-05 25-0E		
		14 24-05 25-0E		
		14 24-05 28-0E		
		14 24-05 29-0E		
6	E2SW,NWSE		CASE: AZA 024177	DOUGLAS CITY OF 100.00000Z PARTY-IN-INTE
6	N2SWSE		TYPE: 272000 SALE-SEC 203 & 209	
6	LOT 6,7		DISP: CLOSED 11/03/90	
			ACRS: 00219.110	
6	E2SW,NWSE,N2SWSE		CASE: AZA 024177T	COCHISE CNTY BD SUPV 100.00000Z PERMITTEE
6	LOT 6,7		TYPE: 292006 PERMITS SEC 302, FL	
			DISP: CLOSED 06/01/90	
			ACRS: 00219.110	
7	NW:WITHIN	14 24-05 25-0E	CASE: AZA 027783	CHEMSTAR INC 100.00000Z OPERATOR
			TYPE: 380710 SURFACE MGT-PLAN	
			DISP: PENDING 04/06/93	
			ACRS: 00005.500	
*05	SWNW,SW,NWSE,S2SE	14 23-05 25-0E	CASE: AZPHX 0035802	PHELPS DODGE CORP 100.00000Z HOLDER/BILLEE
*06	SENE,NESE	14 23-05 26-0E	TYPE: 285003 ROW-POWER TRANS,FLP	
		14 24-05 25-0E	DISP: CLOSED 02/20/92	
			ACRS: 00031.680	
*05	SW,NWSE,S2SE	14 23-05 24-0E	CASE: AZPHX 0041406	PHELPS DODGE CORP 100.00000Z HOLDER
*06	SENE,NESE	14 23-05 25-0E	TYPE: 285001 ROW-PWR FACILITIES	
		14 24-05 25-0E	DISP: CLOSED 05/13/93	
			ACRS: 00019.700	

* = REJECTED/SEGREGATED/ASSIGNED-OUT

CASE TYPE: ALL DISPO: ALL

14 24-05 26-0E

GEOGRAPHIC STATE: ARIZONA MERIDIAN: 14 TOWNSHIP: 24-05 RANGE: 26-0E

SEC	SUBDIVISION	MTB_X-REFERENCE	NUMBER/TYPE/DISPOSITION/ACRES	PROPRIETOR/INTEREST/RELATIONSHIP
6	SW		CASE: AZPHX 0086618 TYPE: 284001 ROW-RR, STA GROUND DISP: AUTHORIZED 12/23/02 ACRS: 00001.000	SOUTHERN PACIFIC CO 100.00000% HOLDER
5	S2SW, S2SW	14 24-05 23-0E	CASE: AZPHX 0086637	SOUTHERN PACIFIC CO 100.00000% HOLDER
6	NESE	14 24-05 24-0E	TYPE: 284200 RR & STATIONS OUTSI	
6	NESW, NWSE	14 24-05 25-0E	DISP: AUTHORIZED 10/04/04	
6	LOT 6		ACRS: 00353.000	
5	S2S2	14 24-05 24-0E	CASE: AZPHX 0086663	SOUTHERN PACIFIC CO 100.00000% HOLDER
6	S2N2, NWSW	14 24-05 25-0E	TYPE: 284200 RR & STATIONS OUTSI DISP: AUTHORIZED 05/15/06 ACRS: 00001.000	
5	S2S2		CASE: AZPHX 0086670 TYPE: 284200 RR & STATIONS OUTSI DISP: AUTHORIZED 02/07/07 ACRS: 00020.000	SOUTHERN PACIFIC CO 100.00000% HOLDER

DEAD

DEAD

DEAD

RECORDING REQUESTED BY:-
M. William Tilden, Esq.

AFTER RECORDING RETURN TO:
M. William Tilden, Esq.
Gresham, Varner, Savage, Nolan & Tilden
600 North Arrowhead Avenue
Third Floor
San Bernardino, California 92401



MAY 14 1993
2pm 500 E-2
FEE # 930512592
OFFICIAL RECORDS
COCHISE COUNTY
DATE 05/14/93 HOUR 2

REQUEST OF
GRESHAM VARNER SAVAGE NOLAN
CHRISTINE RHODES-RECORDER
FEE : 9.00 PAGES : 2

NOTICE OF LOCATION
(Arizona-Lode)

The undersigned **Chemstar Lime Company**, an Arizona corporation, whose address is **c/o Jim Kelley, Vice-President, Geology, Chemstar Lime Company, 3724 Hulen Street, Fort Worth, Texas 76107-6815**, has located the **Douglas Lode 11** lode mining claim, more particularly described below. The date of location is the 6 day of MAY, 1993.

The number of linear feet claimed in length along the course of the vein, each way from the point of discovery, is 350 335 feet in a NORTHERLY direction, and 400 415 feet in a SOUTHERLY direction, together with 150 feet on each side of the center of the claim. The general course of the lode or vein is north/south.

The lode mining claim is located in the

<u>NW</u>	Quarter of Section <u>7</u>	T. <u>24</u>	S., R. <u>26</u>	E.,
<u>SW</u>	Quarter of Section <u>7</u>	T. <u>24</u>	S., R. <u>26</u>	E.,
	Quarter of Section _____	T. _____	S., R. _____	E.,
	Quarter of Section _____	T. _____	S., R. _____	E.,

Gila & Salt River Meridian, Cochise County, Arizona, and is described by metes and bounds as follows:

Beginning at Corner No. 1 from which THE NORTHEAST CORNER OF SAID SECTION 7 ~~18~~ bears NORTH a distance of 1850 feet; and EAST a distance of 3359 feet;

Thence <u>EAST</u>	a distance of <u>150</u>	feet to Corner No. 2;
Thence <u>EAST</u>	a distance of <u>150</u>	feet to Corner No. 3;
Thence <u>SOUTH</u>	a distance of <u>750</u>	feet to Corner No. 4;
Thence <u>WEST</u>	a distance of <u>150</u>	feet to Corner No. 5;
Thence <u>WEST</u>	a distance of <u>150</u>	feet to Corner No. 6;
Thence <u>NORTH</u>	a distance of <u>750</u>	feet to corner No. 1,

the place of beginning.

The boundaries of this lode claim are monumented by six substantial posts projecting at least four feet above the surface of the ground, one at each corner of the claim and one at the center of each end line of this lode claim; marked to identify the corner or end center of this claim.

This claim is contiguous to and is bounded by the following claims or mill sites

Douglas Lode 12 on the east

A map, plat or sketch of the claim is attached hereto.

Chemstar Lime Company,
an Arizona corporation

By _____ Agent

RECEIVED
BLM, AZ STATE OFFICE
JUN 16 '93
9:00 AM
PHOENIX, ARIZONA

CHEMSTAR LINE COMPANY
3724 HULEN STREET
FORT WORTH, TEXAS 76107

JOB DOUGLAS LODGE 11 THRU 15
SHEET NO. DOCHISE COUNTY OF ARIZONA
CALCULATED BY J.A.L. DATE 5-4-93
CHECKED BY _____ DATE _____
SCALE 1" = 660 FT.

